

**SOUTH DAKOTA STATE HISTORIC PRESERVATION OFFICE**  
**HISTORIC SITES SURVEY STRUCTURE FORM**



**SITE INFORMATION**

\*SURVEY DATE: July 23, 2012  
\*SURVEYOR: Jim Stone

\*ADDRESS: 106 South Dakota Highway 50  
\*COUNTY: Clay  
\*CITY: Vermillion,

LOCATION DESCRIPTION: North of Vermillion on South Dakota Highway 50 Bi-pass, 106 on the North Side.

LEGAL DESCRIPTION: W1/2, SE 1/4, ExC Seiler Sub & Exc Lot H-1 12-92-52 Vermillion Twp

\*QUARTER 1: SE1/4  
\*QUARTER 2: \_\_\_\_\_  
\*TOWNSHIP: Vermillion  
\*RANGE: 52  
\*SECTION: 12  
ACRES: 75.58

OWNER NAME: Marjorie A. Seiler Trust  
OWNER ADDRESS: 1409 W. Dow, Rummel, Apt. 219  
OWNER CITY: Sioux Falls  
OWNER STATE: South Dakota  
OWNER ZIP: 57104  
QUAD NAME: \_\_\_\_\_

OWNER CODE 1: P  
OWNER CODE 2: \_\_\_\_\_  
OWNER CODE 3: \_\_\_\_\_

**HISTORIC SIGNIFICANCE**

\*DOE: \_\_\_\_\_  
\*DOE DATE: \_\_\_\_\_  
REASON INELIGIBLE: \_\_\_\_\_

REGISTER NAME: \_\_\_\_\_  
MULTIPLE PROPERTY NAME: \_\_\_\_\_

NOMINATION STATUS: \_\_\_\_\_  
DATE LISTED: \_\_\_\_\_  
REFERENCE NUMBER: \_\_\_\_\_  
HISTORIC DISTRICT RATING: C or NC  
PERIOD: \_\_\_\_\_

CATEGORY: \_\_\_\_\_  
SIGNIFICANCE LEVEL 1: N S L  
SIGNIFICANCE LEVEL 2: N S L  
CRITERIA 1: A B C D  
CRITERIA 2: A B C D  
CRITERIA 3: A B C D  
CRITERIA 4: A B C D

SIGNIFICANCE NOTES: \_\_\_\_\_

**STRUCTURE DETAILS**

\* = REQUIRED FIELD

# SOUTH DAKOTA STATE HISTORIC PRESERVATION OFFICE

## HISTORIC SITES SURVEY STRUCTURE FORM



SHPO ID: \_\_\_\_\_

\*PROPERTY NAME: \_\_\_\_\_

OTHER NAME: \_\_\_\_\_

CURRENT FUNCTION: Vacant

CURRENT SUBFUNCTION: Vacant

HISTORIC FUNCTION: Horse barn

HISTORIC SUBFUNCTION: Hay and grain storage

OCCUPIED: Yes

ACCESSIBLE: Yes with permission

STORIES: 2

\*DATE OF CONSTRUCTION: 1910 - 1920

FOUNDATION: Poured concrete

ROOF MATERIAL: Cedar shingles

ROOF SHAPE: Gable

STRUCTURAL SYSTEM: Balloon framing

STYLE: Gable roof

TYPE: Horse barn

2x6 stud walls 16'-4" tall, diagonal 1x10 sheathing, 1/2"x6" cedar lap siding.

WALLS: \_\_\_\_\_

SIGNIFICANT PERSON: Andrew Sieler

CULTURAL AFFILIATION: ?

ALTERED/MOVED NOTES: Horse stalls removed is the only change

\_\_\_\_\_

\_\_\_\_\_

\_\_\_\_\_

INTERIOR NOTES: Two rows of 6x6 posts 5' O. C. supporting a 6x6 beam which supports 2x8 floor joists for the hay loft floor.

\_\_\_\_\_

OTHER NOTES: Nine 8x10 four light windows. The diagonal sheathing has kept this barn straight and plumb. If the roof is covered with steel or a roofing material this barn will last many more years. Wooden cupola points to late 1980 to 1910, but the construction points to 1910 to 1920. Guessing this may be owner not wanting one of those tin cupola's and decided on the old style cupola made of wood.

\_\_\_\_\_

\*PHYSICAL NOTES: Barn is in good condition.

\*UTM EASTING: \_\_\_\_\_

\*UTM NORTHING: \_\_\_\_\_

\*RESTRICTED: Y or N

### SITE INFORMATION

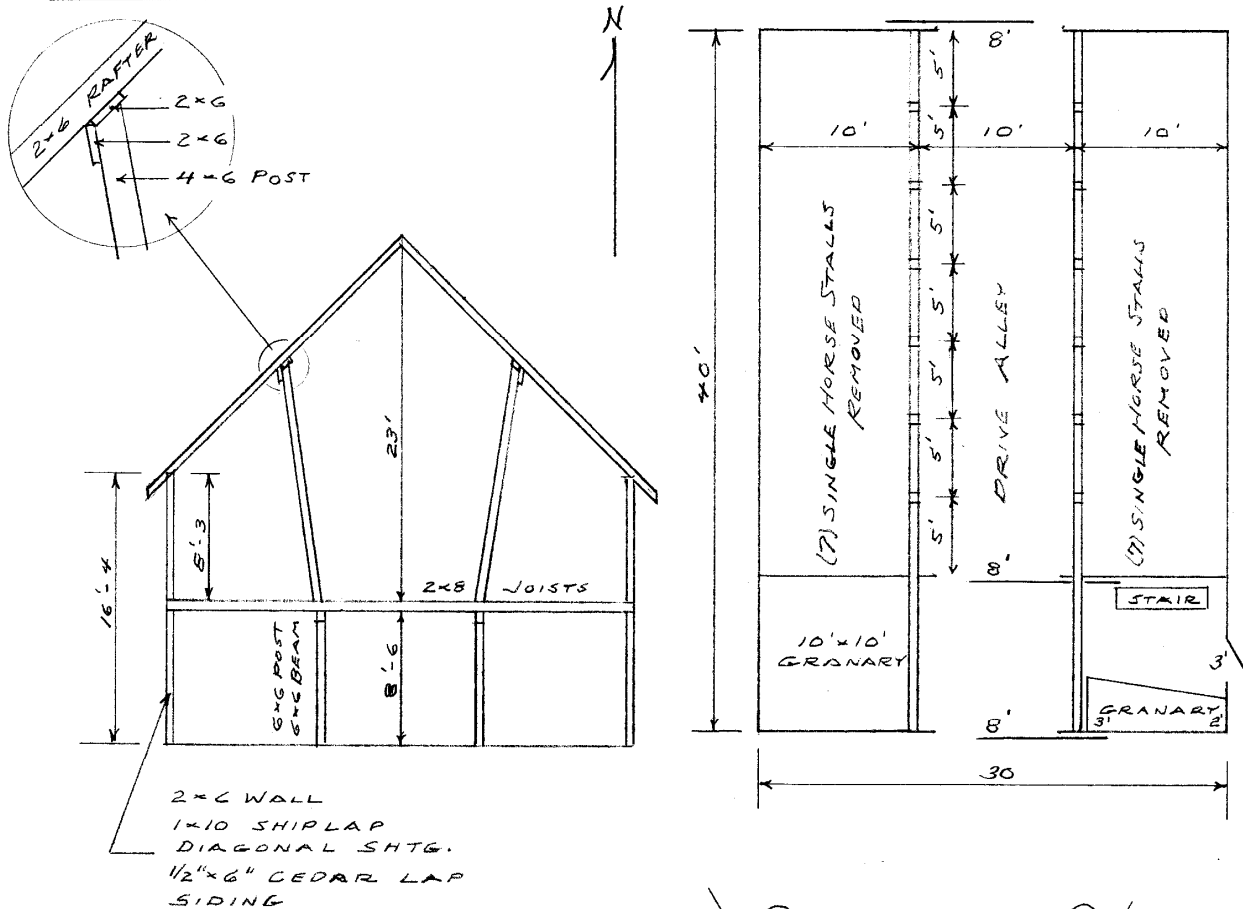
\*UTM EASTING: \_\_\_\_\_

\*UTM NORTHING: \_\_\_\_\_

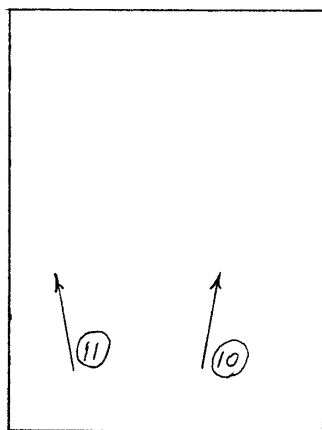
# SOUTH DAKOTA STATE HISTORIC PRESERVATION OFFICE

## HISTORIC SITES SURVEY STRUCTURE FORM

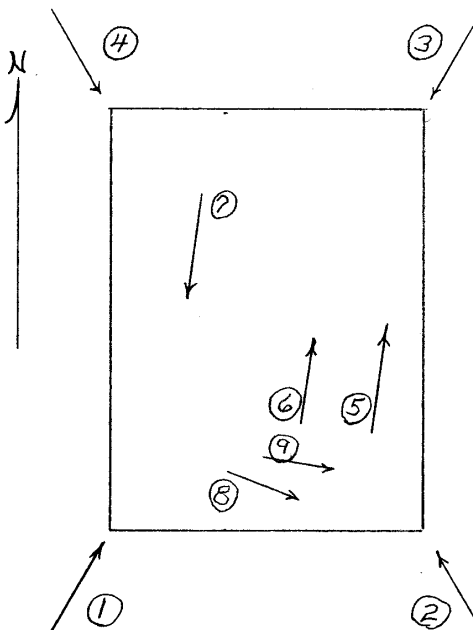
### SKETCH MAP



### PHOTOGR



\* = REQUIRED FIELD



**SOUTH DAKOTA STATE HISTORIC PRESERVATION OFFICE  
HISTORIC SITES SURVEY STRUCTURE FORM**



PHOTOGRAPHER: Jim Stone  
DATE OF PHOTO: July 23, 2012

ROLL NUMBER: \_\_\_\_\_  
PHOTO NUMBER: 1  
CAMERA DIRECTION: Looking NE, SW corner



PHOTOGRAPHER: Jim Stone  
DATE OF PHOTO: July 23, 2012

ROLL NUMBER: \_\_\_\_\_  
PHOTO NUMBER: 2  
CAMERA DIRECTION: Looking NW, SE corner



**SOUTH DAKOTA STATE HISTORIC PRESERVATION OFFICE  
HISTORIC SITES SURVEY STRUCTURE FORM**



PHOTOGRAPHER: Jim Stone  
DATE OF PHOTO: July 23, 2012

ROLL NUMBER: \_\_\_\_\_  
PHOTO NUMBER: 3  
CAMERA DIRECTION: Looking SW, NE corner



PHOTOGRAPHER: Jim Stone  
DATE OF PHOTO: July 23, 2012

ROLL NUMBER: \_\_\_\_\_  
PHOTO NUMBER: 4  
CAMERA DIRECTION: Looking SE, NW corner

**SOUTH DAKOTA STATE HISTORIC PRESERVATION OFFICE  
HISTORIC SITES SURVEY STRUCTURE FORM**



PHOTOGRAPHER: Jim Stone  
DATE OF PHOTO: July 23, 2012

ROLL NUMBER: \_\_\_\_\_  
PHOTO NUMBER: 5

First floor, looking North,  
East wall, had special  
2.6's to direct the hay  
into two stalls from the  
hayloft

CAMERA DIRECTION: \_\_\_\_\_



PHOTOGRAPHER: Jim Stone  
DATE OF PHOTO: July 23, 2012

ROLL NUMBER: \_\_\_\_\_  
PHOTO NUMBER: 6

First floor, looking North,  
6x6 posts, 6x6 beam and  
2x8 floor joists

CAMERA DIRECTION: \_\_\_\_\_



**SOUTH DAKOTA STATE HISTORIC PRESERVATION OFFICE  
HISTORIC SITES SURVEY STRUCTURE FORM**



PHOTOGRAPHER: Jim Stone  
DATE OF PHOTO: July 23, 2012

ROLL NUMBER: \_\_\_\_\_  
PHOTO NUMBER: 7

CAMERA DIRECTION: First floor, looking East,  
stairs to the hayloft



PHOTOGRAPHER: Jim Stone  
DATE OF PHOTO: July 23, 2012

ROLL NUMBER: \_\_\_\_\_  
PHOTO NUMBER: 8

CAMERA DIRECTION: Hayloft, looking North,  
4x6 posts supporting  
roof

**SOUTH DAKOTA STATE HISTORIC PRESERVATION OFFICE  
HISTORIC SITES SURVEY STRUCTURE FORM**



**PHOTOGRAPHER:** Jim Stone  
**DATE OF PHOTO:** July 23, 2012

**ROLL NUMBER:** \_\_\_\_\_  
**PHOTO NUMBER:** 9

**CAMERA DIRECTION:** Hayloft, looking North,  
special hay chutes to  
feed horses.

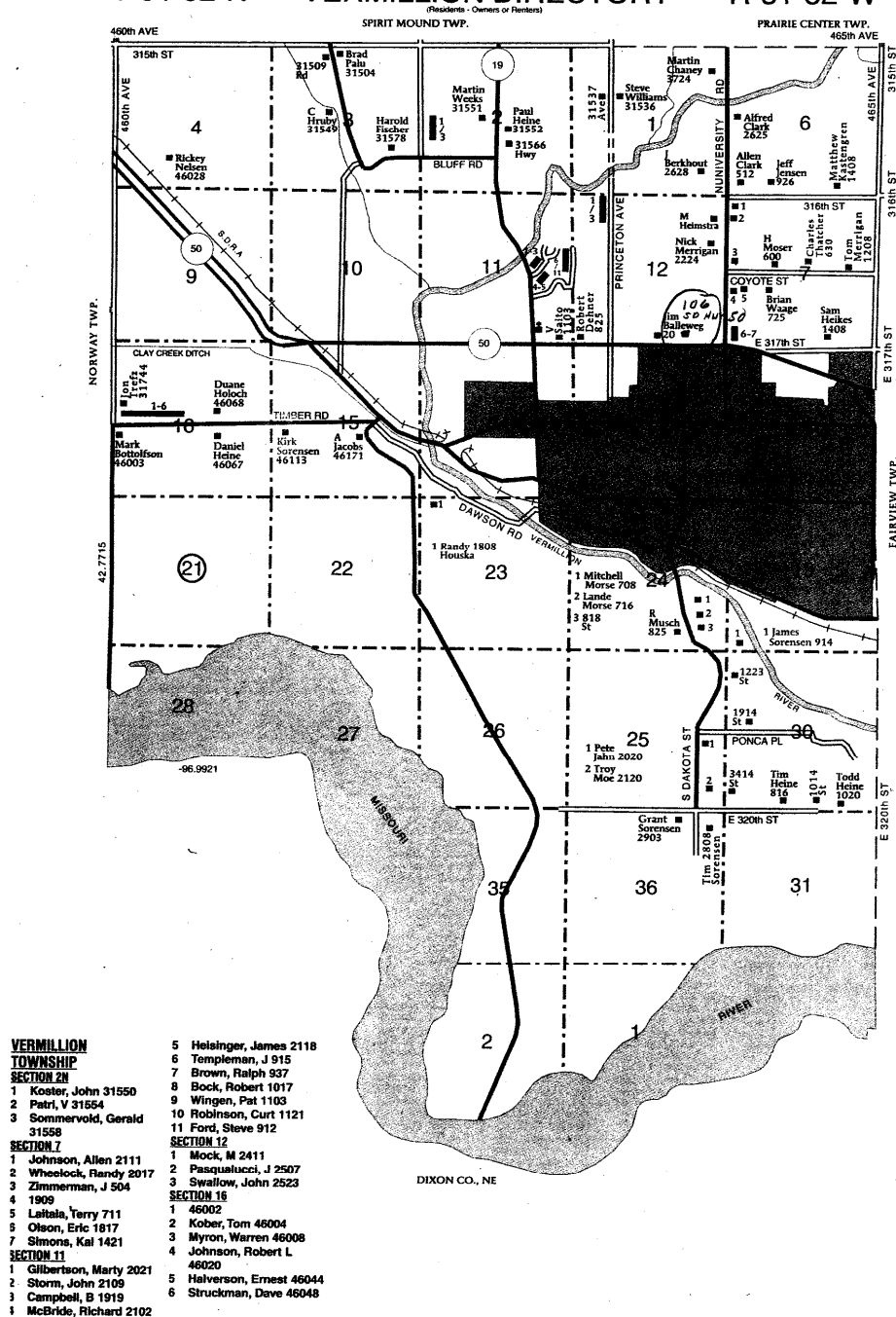


# SOUTH DAKOTA STATE HISTORIC PRESERVATION OFFICE

## HISTORIC SITES SURVEY STRUCTURE FORM



T-91-92-N VERMILLION DIRECTORY R-51-52-W



\* = REQUIRED FIELD

## **HISTORY**

**This farm located in SE ¼ of Section 12, Vermillion Township, Clay County, South Dakota**

**This farm was homesteaded by Samuel Lyon.**

**The 1884 Clay county Map lists Samuel Lyon as the owner.**

**The 1894 Clay County Atlas lists Eber and Cora Bly as the owners.**

**The 1912, 1924 and 1937 Clay County Atlas lists Andrew J. Seiler as the owner.**

**The 1948 and 1956 Clay County Atlas lists Lists Ben Seiler as the owner.**