

**SOUTH DAKOTA STATE HISTORIC PRESERVATION OFFICE  
HISTORIC SITES SURVEY STRUCTURE FORM**



**SITE INFORMATION**

\*SURVEY DATE: July 9, 2012 \*ADDRESS: 31751 455<sup>th</sup> Ave.  
\*SURVEYOR: Jim Stone \*COUNTY: Clay  
\*CITY: Vermillion

LOCATION DESCRIPTION: From intersection of South Dakota Highway 50 bi-pass and South Dakota Highway 19, West about 1 mile to South Dakota Highway 19 South, turn left about 300' to Timber Road, turn right (West) about 6-3/4 miles to 455<sup>th</sup> Ave., turn left (South) about 1/2 mile, turn right (West) lane is about 1/4 mile long.  
LEGAL DESCRIPTION: NW 1/4, SE 1/4 & 33' N Side NE 1/4, SE 1/4 16 - 92 - 53 Norway Twp.

\*QUARTER 1: SE 1/4  
\*QUARTER 2: \_\_\_\_\_  
\*TOWNSHIP: Norway  
\*RANGE: 53  
\*SECTION: 16  
ACRES: 41.24

OWNER NAME: Rita (Jorgensen) Weeldreyer  
OWNER ADDRESS: 31751 455<sup>th</sup> Ave.  
OWNER CITY: Vermillion  
OWNER STATE: South Dakota  
OWNER ZIP: 57069  
QUAD NAME: \_\_\_\_\_

OWNER CODE 1: P  
OWNER CODE 2: F S L P  
OWNER CODE 3: F S L P

**HISTORIC SIGNIFICANCE**

\*DOE: \_\_\_\_\_  
\*DOE DATE: \_\_\_\_\_  
REASON INELIGIBLE: \_\_\_\_\_

REGISTER NAME: \_\_\_\_\_  
MULTIPLE PROPERTY NAME: \_\_\_\_\_

NOMINATION STATUS: \_\_\_\_\_  
DATE LISTED: \_\_\_\_\_  
REFERENCE NUMBER: \_\_\_\_\_  
HISTORIC DISTRICT RATING: C or NC  
PERIOD: \_\_\_\_\_

CATEGORY: \_\_\_\_\_  
SIGNIFICANCE LEVEL 1: N S L  
SIGNIFICANCE LEVEL 2: N S L  
CRITERIA 1: A B C D  
CRITERIA 2: A B C D  
CRITERIA 3: A B C D  
CRITERIA 4: A B C D

SIGNIFICANCE NOTES: \_\_\_\_\_  
\_\_\_\_\_  
\_\_\_\_\_

\* = REQUIRED FIELD

**SOUTH DAKOTA STATE HISTORIC PRESERVATION OFFICE  
HISTORIC SITES SURVEY STRUCTURE FORM**



**STRUCTURE DETAILS**

SHPO ID: \_\_\_\_\_  
 \*PROPERTY NAME: \_\_\_\_\_  
 OTHER NAME: \_\_\_\_\_

CURRENT FUNCTION:	<u>Tractor and auto garage</u>	FOUNDATION:	<u>Poured concrete Steel over cedar shingles</u>
CURRENT SUBFUNCTION:	<u>Storage</u>	ROOF MATERIAL:	<u>shingles</u>
HISTORIC FUNCTION:	<u>Livestock barn</u>	ROOF SHAPE:	<u>Gable</u>
HISTORIC SUBFUNCTION:	<u>Hay storage</u>	STRUCTURAL SYSTEM:	<u>Balloon framing</u>
		STYLE:	<u>Gable roof barn</u>
OCCUPIED:	<u>Yes</u>	TYPE:	<u>Livestock barn</u>
	<u>Yes with</u>		<u>2x6, 1x6 106 drop</u>
ACCESSIBLE:	<u>permission</u>	WALLS:	<u>siding</u>

STORIES: 2                      SIGNIFICANT PERSON: Andrew Jorgensen  
 \*DATE OF CONSTRUCTION: ?                      CULTURAL AFFILIATION: Norwegian

**ALTERED/MOVED NOTES:** Moved here from North of Meckling. Converted into a tractor and auto garage. 14' high walls were cut to 10' and hayloft raised to 10'. All stalls and stanchions removed. Beams have been moved. Posts have been replaced with 8" round poles. Two overhead doors installed in South wall.

**INTERIOR NOTES:** Has 8" round posts and (3) 2x6's for beams to support hayloft floor. Joists are 2x8.

**OTHER NOTES:** Windows were 8"x10" four light. 2x6 stud wall 10' high with 1x6 #106 drop siding. Rafters are 2x6 with 2x6 brace from the center of the rafter down to the hayloft floor. The brace most likely rested on the beams that supported the hayloft floor, but beams have been moved.

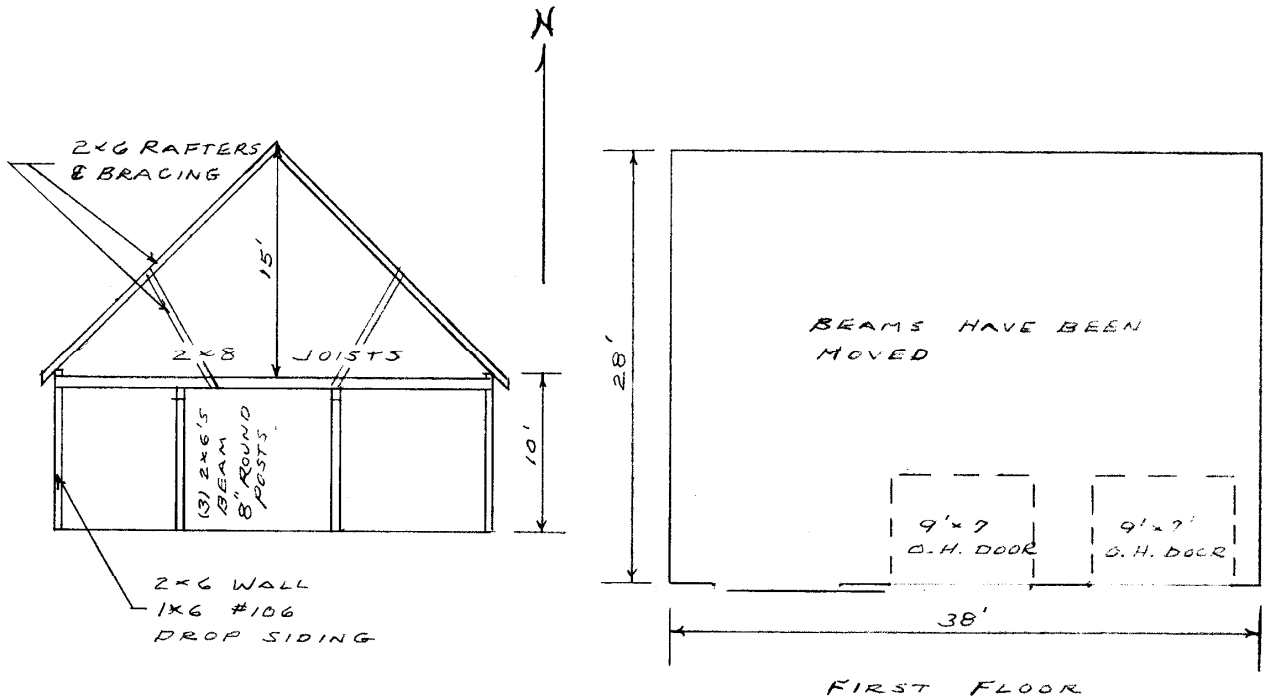
**\*PHYSICAL NOTES:** Barn is in good condition.

\_\_\_\_\_  
 \_\_\_\_\_  
 \_\_\_\_\_  
 \_\_\_\_\_

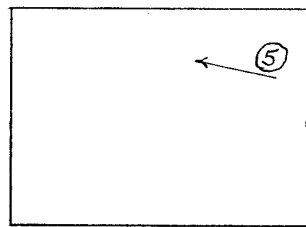
\* = REQUIRED FIELD

**SOUTH DAKOTA STATE HISTORIC PRESERVATION OFFICE  
HISTORIC SITES SURVEY STRUCTURE FORM**

**SKETCH MAP**

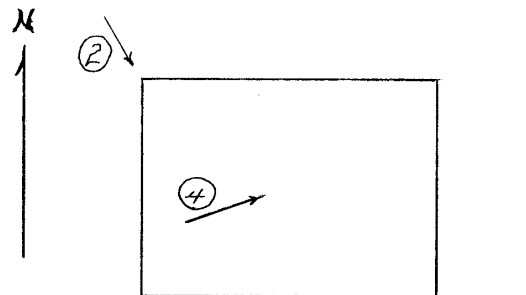


**PHOTOGRAPHS**



HAYLOFT

PHOTOGRAPHER: \_\_\_\_\_  
DATE OF PHOTO: \_\_\_\_\_



①  
②  
③  
FIRST FLOOR  
ROLL NUMBER: \_\_\_\_\_  
PHOTO NUMBER: \_\_\_\_\_  
CAMERA DIRECTION: \_\_\_\_\_

\* = REQUIRED FIELD

**SOUTH DAKOTA STATE HISTORIC PRESERVATION OFFICE  
HISTORIC SITES SURVEY STRUCTURE FORM**



**PHOTOGRAPHER:** Jim Stone  
**DATE OF PHOTO:** July 9, 2012

**ROLL NUMBER:** \_\_\_\_\_  
**PHOTO NUMBER:** 1  
**CAMERA DIRECTION:** Looking NE, SW corner



**PHOTOGRAPHER:** Jim Stone  
**DATE OF PHOTO:** July 9, 2012

**ROLL NUMBER:** \_\_\_\_\_  
**PHOTO NUMBER:** 2  
**CAMERA DIRECTION:** Looking SE, NW corner

\* = REQUIRED FIELD

**SOUTH DAKOTA STATE HISTORIC PRESERVATION OFFICE  
HISTORIC SITES SURVEY STRUCTURE FORM**



Jim Stone  
July 9, 2012

ROLL NUMBER: \_\_\_\_\_  
PHOTO NUMBER: 3  
CAMERA DIRECTION: Looking NW, SE corner



PHOTOGRAPHER: Jim Stone  
DATE OF PHOTO: July 9, 2012

ROLL NUMBER: \_\_\_\_\_  
PHOTO NUMBER: 4  
CAMERA DIRECTION: First floor, looking NE,  
post and beam and floor  
joists

**SOUTH DAKOTA STATE HISTORIC PRESERVATION OFFICE  
HISTORIC SITES SURVEY STRUCTURE FORM**



**PHOTOGRAPHER:** Jim Stone  
**DATE OF PHOTO:** July 9, 2012

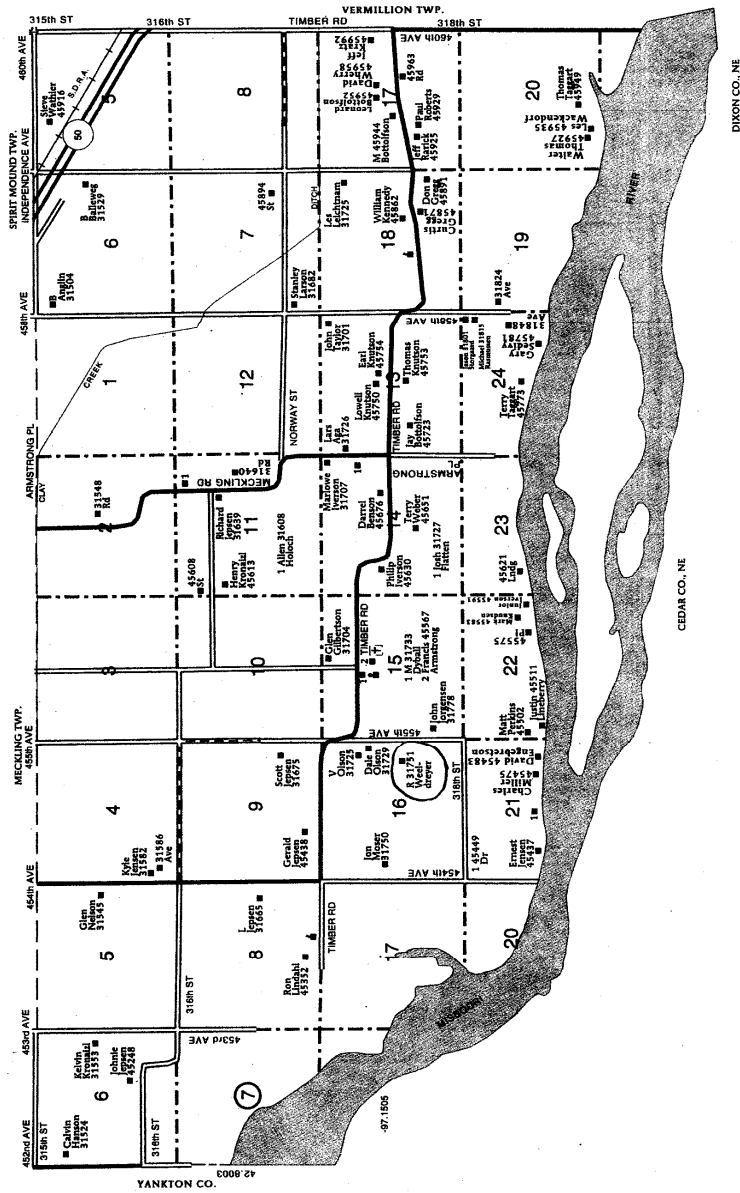
**ROLL NUMBER:** 5  
**PHOTO NUMBER:** 5

**CAMERA DIRECTION:** Hayloft, looking West,  
rafter and center support  
brace

**SOUTH DAKOTA STATE HISTORIC PRESERVATION OFFICE  
HISTORIC SITES SURVEY STRUCTURE FORM**



**T-92-N NORWAY DIRECTORY R-52-53-W**  
(Residents - Owners or Renters)



\* = REQUIRED FIELD

## **HISTORY**

This Section 16 was a School Section. It could not be homesteaded. Any rents or sales of any part of the Section 16 went to a county fund for rural schools.

The 1894 Clay County Atlas lists A. Jorgenson as the owner

The 1901, 1912, 1924, 1937 and 1948 Clay County Atlas lists Andrew Jorgenson as the owner.

The 1956 Clay County Atlas lists Harry Jorgenson as the owner.