

SOUTH DAKOTA STATE HISTORIC PRESERVATION OFFICE
HISTORIC SITES SURVEY STRUCTURE FORM



SITE INFORMATION

*SURVEY DATE: August 16, 2013
*SURVEYOR: Jim Stone

*ADDRESS: 45668 305th Street
*COUNTY: Clay
*CITY: Wakonda

LOCATION DESCRIPTION: From Vermillion, intersection of South Dakota Highway 50 bi-pass and South Dakota Highway 19, North about 12 miles to 305th Street, turn left (West) about 5-1/4 miles, on the right (North) side.

LEGAL DESCRIPTION: W 1/2, SE 1/4, NE 1/4, 11 - 94 - 53 Bethel Twp.

*QUARTER 1: SE 1/4
*QUARTER 2: _____
*TOWNSHIP: Bethel
*RANGE: 53
*SECTION: 11
ACRES: 10.44

OWNER NAME: Toby J. Harvey
OWNER ADDRESS: 45668 305th Street
OWNER CITY: Wakonda
OWNER STATE: South Dakota
OWNER ZIP: 57073
QUAD NAME: _____

OWNER CODE 1: P
OWNER CODE 2: _____
OWNER CODE 3: _____

HISTORIC SIGNIFICANCE

*DOE: _____
*DOE DATE: _____
REASON INELIGIBLE: _____

REGISTER NAME: _____
MULTIPLE PROPERTY NAME: _____

NOMINATION STATUS: _____
DATE LISTED: _____
REFERENCE NUMBER: _____
HISTORIC DISTRICT RATING: C or NC
PERIOD: _____

CATEGORY: _____
SIGNIFICANCE LEVEL 1: N S L
SIGNIFICANCE LEVEL 2: N S L
CRITERIA 1: A B C D
CRITERIA 2: A B C D
CRITERIA 3: A B C D
CRITERIA 4: A B C D

SIGNIFICANCE NOTES: _____

STRUCTURE DETAILS

* = REQUIRED FIELD

SOUTH DAKOTA STATE HISTORIC PRESERVATION OFFICE
HISTORIC SITES SURVEY STRUCTURE FORM



SHPO ID: _____

*PROPERTY NAME: _____

OTHER NAME: _____

CURRENT FUNCTION: <u>Storage</u>	FOUNDATION: <u>Native stone and poured concrete</u>
CURRENT SUBFUNCTION: <u>Storage</u>	ROOF MATERIAL: <u>Steel roofing over cedar shingles</u>
HISTORIC FUNCTION: <u>Livestock barn</u>	ROOF SHAPE: <u>Gable roof</u>
HISTORIC SUBFUNCTION: <u>Hay storage</u>	STRUCTURAL SYSTEM: <u>Balloon framing</u>
	STYLE: <u>Gable roof barn</u>
OCCUPIED: <u>No</u>	TYPE: <u>Livestock barn</u>
	<u>2x6 studs, 1x10 shiplap sheathing and 1/2"x6" cedar lap siding</u>
ACCESSIBLE: <u>Yes with permission</u>	WALLS: _____
STORIES: <u>2</u>	SIGNIFICANT PERSON: <u>Patrick Keeley</u>
*DATE OF CONSTRUCTION: <u>Very early 1900's</u>	CULTURAL AFFILIATION: <u>Irish</u>

ALTERED/MOVED NOTES: Original site. Roof covered with 1-1/4" x 26" corrugated galvanized steel roofing over cedar shingles. All evidence of milk cow stanchions and horse stalls has been removed. 16' x 32' lean-to added on the South side. North wall of North lean-to has been replaced with pole barn construction, 5x6 posts, horizontal girts 2' O. C. and vertical 1-1/4" x 26" corrugated, galvanized steel Roofing.

INTERIOR NOTES: Two rows of 4" round posts with 4x6's for beams support 2x8 joists for hayloft floor. Wall between the barn and North lean-to is 2x6 studs with 1x0 shiplap up 8' and studs are open to hayloft. Wall between the barn and South lean-to is 2x6 studs with 1x10 shiplap to roofline.

OTHER NOTES: 2x6 stud walls with 1x10 shiplap sheathing and 1/2"x6" cedar lap siding. Rafters are 2x6's with a horizontal 2x6 brace 8' O. C. and a 1x6 vertical brace from this 2x6 to the peak. Windows were 9" x12" four light. No cupola. Lean-to on the North appears to have been built at the same time as the barn. All 2x6 studs, 2x8 floor joists, 2x6 rafters, 4x6 beams and roof sheathing is rough sawn cottonwood.

***PHYSICAL**

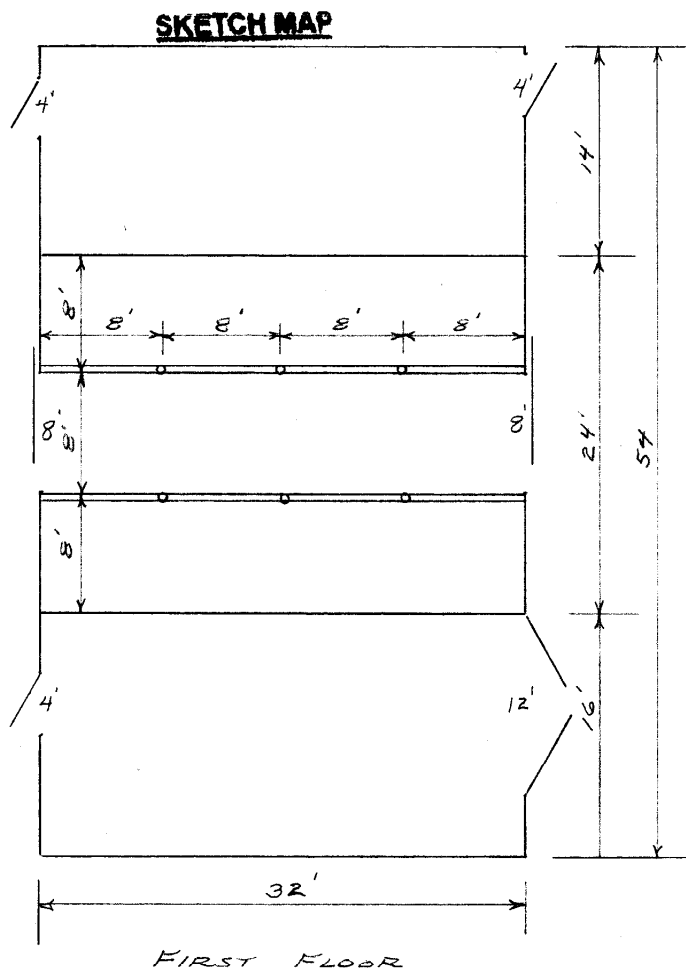
NOTES: Barn is in good condition.

*RESTRICTED: Y or N

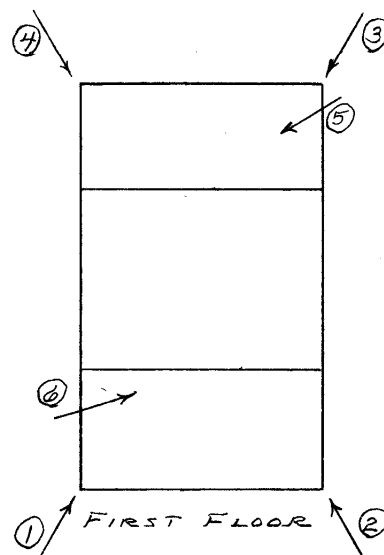
*UTM EASTING: _____

*UTM NORTHING: _____

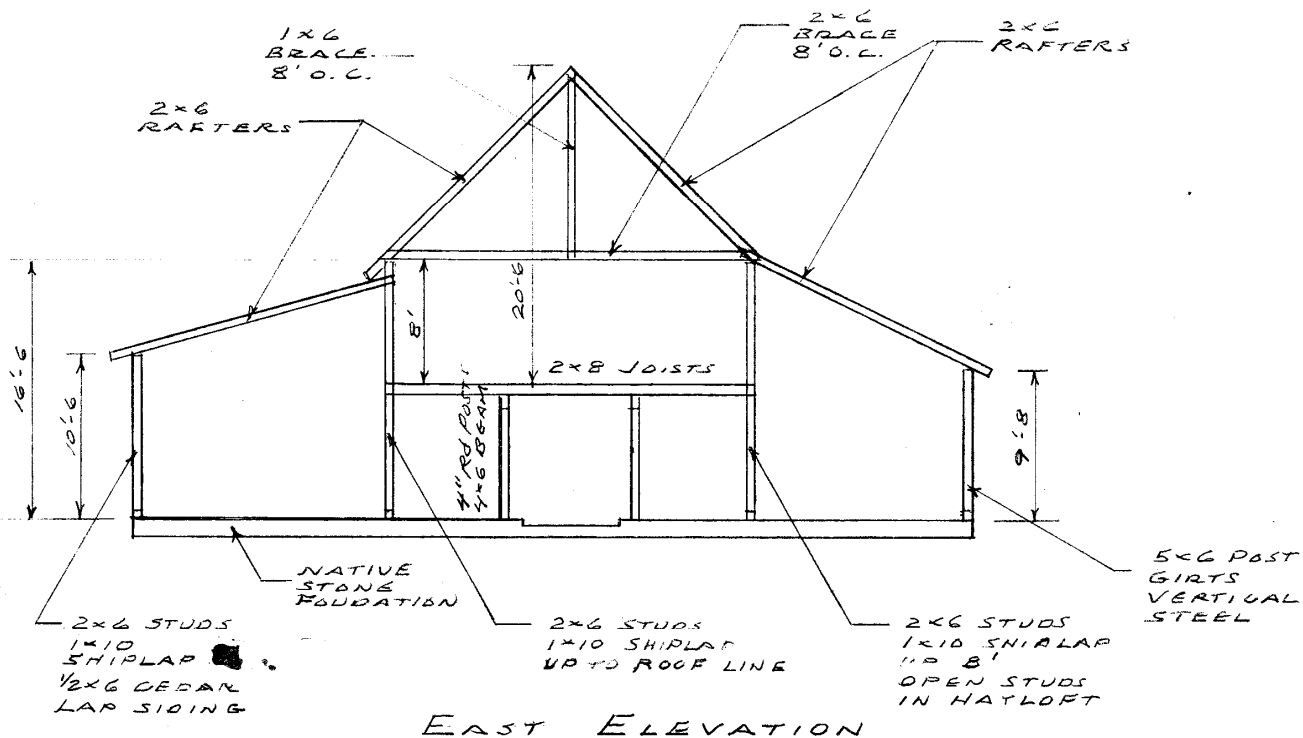
SOUTH DAKOTA STATE HISTORIC PRESERVATION OFFICE
HISTORIC SITES SURVEY STRUCTURE FORM



PHOTOGR



SOUTH DAKOTA STATE HISTORIC PRESERVATION OFFICE
HISTORIC SITES SURVEY STRUCTURE FORM



**SOUTH DAKOTA STATE HISTORIC PRESERVATION OFFICE
HISTORIC SITES SURVEY STRUCTURE FORM**



PHOTOGRAPHER: Jim Stone
DATE OF PHOTO: August 16, 2013

ROLL NUMBER: _____
PHOTO NUMBER: 1
CAMERA DIRECTION: Looking NE, SW corner



PHOTOGRAPHER: Jim Stone
DATE OF PHOTO: August 16, 2013

ROLL NUMBER: _____
PHOTO NUMBER: 2
CAMERA DIRECTION: Looking NW, SE corner

**SOUTH DAKOTA STATE HISTORIC PRESERVATION OFFICE
HISTORIC SITES SURVEY STRUCTURE FORM**



PHOTOGRAPHER: Jim Stone
DATE OF PHOTO: August 16, 2013

ROLL NUMBER: _____
PHOTO NUMBER: 3
CAMERA DIRECTION: Looking SW, NE corner



PHOTOGRAPHER: Jim Stone
DATE OF PHOTO: August 16, 2013

ROLL NUMBER: _____
PHOTO NUMBER: 4
CAMERA DIRECTION: Looking SE, NW corner

* = REQUIRED FIELD

**SOUTH DAKOTA STATE HISTORIC PRESERVATION OFFICE
HISTORIC SITES SURVEY STRUCTURE FORM**



PHOTOGRAPHER: Jim Stone
DATE OF PHOTO: August 16, 2013

ROLL NUMBER: _____
PHOTO NUMBER: 5

Looking NE & up, at the
North wall in South lean-
to, 2x6 stud wall with
CAMERA DIRECTION: 1x10 shiplap to roofline



PHOTOGRAPHER: Jim Stone
DATE OF PHOTO: August 16, 2013

ROLL NUMBER: _____
PHOTO NUMBER: 6

First floor, looking SW &
up, at North wall of barn
inside North lean-to, 2x6
studs with 1x10 ship lap
up 8'
CAMERA DIRECTION: _____

SOUTH DAKOTA STATE HISTORIC PRESERVATION OFFICE

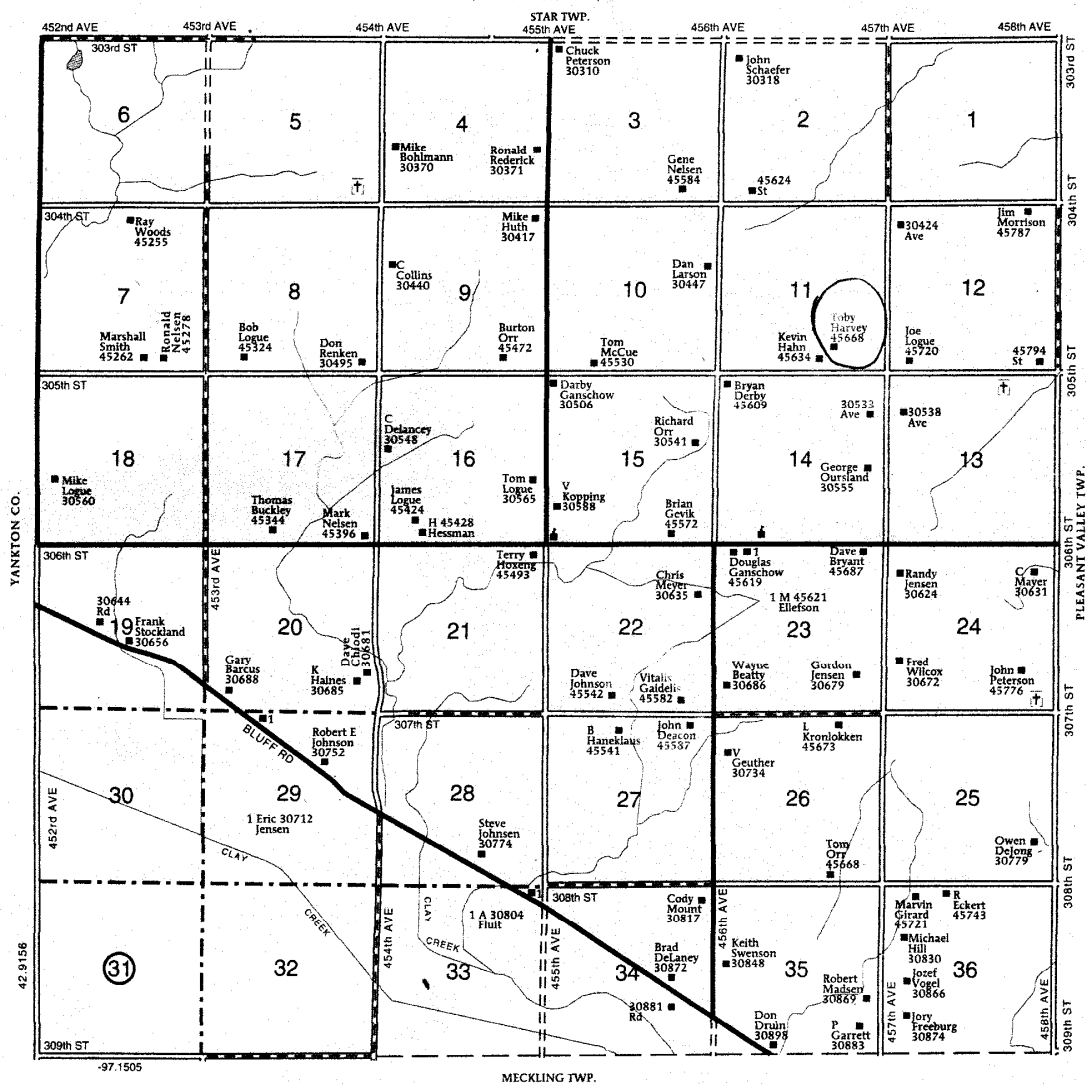
HISTORIC SITES SURVEY STRUCTURE FORM



T-94-N

BETHEL DIRECTORY

R-53-W



© Farm & Home Publishers, Ltd.

17

CLAY CO., SI

* = REQUIRED FIELD

History

This farm located in the SE ¼ of Section 11, Bethel Township, Clay County was homesteaded by Patrick Keeley.

The 1894, 1901, 1912, 1924 Clay County Atlas lists Patrick Keeley as the owner.

The 1937 Clay County Atlas lists P. H. Keeley as the owner and also lists J. C. Carr as the operator (renter).

The 1948 Clay County Atlas lists Patrick Keeley as the owner.

The 1956 Clay County Atlas lists C. J. Keeley as the owner.

The Following Is From

Wakonda, S. D. Centennial Book 1885 – 1985

Patrick and Catherine Ann Keeley Family

Patrick James Keeley was born in County Clare, Western Ireland on March 17, 1840. He came to the United States in 1862 and settled in Bradford, Penn. Later he moved to Jackson County, Iowa, southwest of Dubuque, to an all Irish community – namely “Gary Owen”.

At this community of Gary Owen, Patrick met Catherine Ann Wallace and later – Feb. 17, 1868, married her in St. Patrick’s Catholic Church at Gary Owen, Iowa.

Their first child was born there, on St. Patrick’s Day, March 17, 1870, Mary Keeley Perry.

A claim was filed by Patrick Keeley in 1871 on the southwest Quarter, Section 11, Bethel Township, Dakota Territory. In 1872 he brought the family to Dakota – the last part of the trip was made by wagon. The rest of the Keeley family were born on this property – John and Patrick H., Anna J. Keeley Morrison, Mary A. Perry and Anselm Keeley – or nicknamed Sella K.

SOUTH DAKOTA STATE HISTORIC PRESERVATION OFFICE
HISTORIC SITES SURVEY STRUCTURE FORM



Mrs. Keeley died in 1913 after several years of poor health.

Lodi was six miles northeast of the Keeley homestead. The mail came to Lodi and there was a store where one could purchase staples, a blacksmith shop, etc., to take care of needs. Anna Keeley told as a young child, it was a great thrill to get to ride to Lodi. On one particular trip she was the only passenger. Her father gave her money for treats for the kids and told her to buy a length of calico for a new dress for herself.

John Keeley a farmer married Margaret Devine. Patrick H. Keeley married Mary Carr. They lived on the original homestead of Patrick Keeley. Mary Keeley married Joseph Perry and lived in Wakonda. Mr. Perry was a salesman. Sella Keeley married John Walsh and they lived in Wakonda. Later he became a partner in Dwyer & Walsh Hardware.