

**SOUTH DAKOTA STATE HISTORIC PRESERVATION OFFICE
HISTORIC SITES SURVEY STRUCTURE FORM**



SITE INFORMATION

*SURVEY DATE: Aug. 2, 2012 *ADDRESS: 31229 Greenfield Road
*SURVEYOR: Jim Stone *COUNTY: Clay
*CITY: Vermillion

LOCATION DESCRIPTION: South Dakota Highway 50, East two miles to Greenfield Road, turn left (North), 4-1/2 miles to the S curve, East about 1/4 mile, on the left (North) side.

LEGAL DESCRIPTION: SW 1/4, 15 - 93 - 51 Prairie Center Twp.

*QUARTER 1: SW 1/4 OWNER NAME: Heath Hybertson
*QUARTER 2: _____ OWNER ADDRESS: 28875 461st Ave.
*TOWNSHIP: Prairie Center OWNER CITY: Centerville
*RANGE: 51 OWNER STATE: South Dakota
*SECTION: 15 OWNER ZIP: 57014
ACRES: 160.85 QUAD NAME: _____

OWNER CODE 1: P
OWNER CODE 2:
OWNER CODE 3:

HISTORIC SIGNIFICANCE

*DOE: _____ REGISTER NAME: _____
*DOE DATE: _____ MULTIPLE PROPERTY NAME: _____
REASON INELIGIBLE: _____

NOMINATION STATUS: _____ CATEGORY: _____
DATE LISTED: _____ SIGNIFICANCE LEVEL 1: N S L
REFERENCE NUMBER: _____ SIGNIFICANCE LEVEL 2: N S L
HISTORIC DISTRICT RATING: C or NC CRITERIA 1: A B C D
PERIOD: _____ CRITERIA 2: A B C D
CRITERIA 3: A B C D
CRITERIA 4: A B C D

SIGNIFICANCE NOTES: _____

STRUCTURE DETAILS

* = REQUIRED FIELD

**SOUTH DAKOTA STATE HISTORIC PRESERVATION OFFICE
HISTORIC SITES SURVEY STRUCTURE FORM**



SHPO ID: _____
 *PROPERTY NAME: _____
 OTHER NAME: _____

CURRENT FUNCTION:	<u>Vacant</u>	FOUNDATION:	<u>Poured concrete</u>
CURRENT SUBFUNCTION:	<u>Storage</u>	ROOF MATERIAL:	<u>Steel roofing over cedar shingles</u>
HISTORIC FUNCTION:	<u>Livestock barn</u>	ROOF SHAPE:	<u>Gambrel</u>
HISTORIC SUBFUNCTION:	<u>Hay and grain storage</u>	STRUCTURAL SYSTEM:	<u>Balloon framing</u>
		STYLE:	<u>Gambrel roof barn</u>
OCCUPIED:	<u>Yes</u>	TYPE:	<u>Livestock barn</u>
	<u>Yes with</u>		<u>2x6, 1x6 #106 drop</u>
ACCESSIBLE:	<u>permission</u>	WALLS:	<u>siding</u>

STORIES: 2 SIGNIFICANT PERSON: Ole J. Opland
 *DATE OF CONSTRUCTION: 1911 to 1920 CULTURAL AFFILIATION: ?

ALTERED/MOVED NOTES: Original site. Interior has been remodeled into a swine unit. Any stalls or stanchions have been removed. Walls and ceiling lined. Posts and beams replaced with eight 6" heavy steel pipe posts. Four under each of two 12"x 5" steel I beams, 11'- 6" O.C. in the center of the main barn. 3" x 12" timbers 12" O. C. are now the floor joists. There are huge grain bins above in the center of the hayloft. Some of the siding has been re-placed with 1x8 shiplap up 13' and some of that is covered with steel roofing. The two top slopes of the roof and the East bottom slope are covered with steel roofing.

INTERIOR NOTES: Nothing left to mention.

OTHER NOTES: Windows are 8"x10" four light. Walls are 2x6 with 1x6 #106 drop siding. Rafters are 2x6 with a 2x6 brace at the hip. Metal cupola is removed and is on the ground West of the barn.

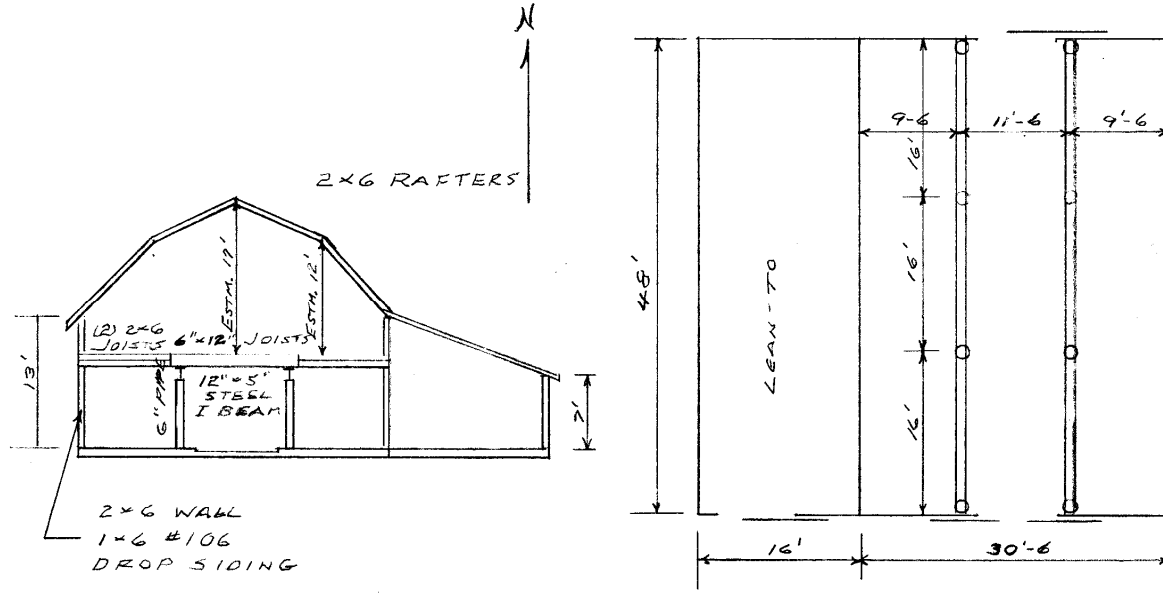
***PHYSICAL NOTES:** Barn is in fair condition. Needs rest of the roof covered with steel roofing and some maintenance on doors and windows.

*UTM ZONE: _____ *RESTRICTED: Y or N
 *UTM EASTING: _____
 *UTM NORTHING: _____

* = REQUIRED FIELD

**SOUTH DAKOTA STATE HISTORIC PRESERVATION OFFICE
HISTORIC SITES SURVEY STRUCTURE FORM**

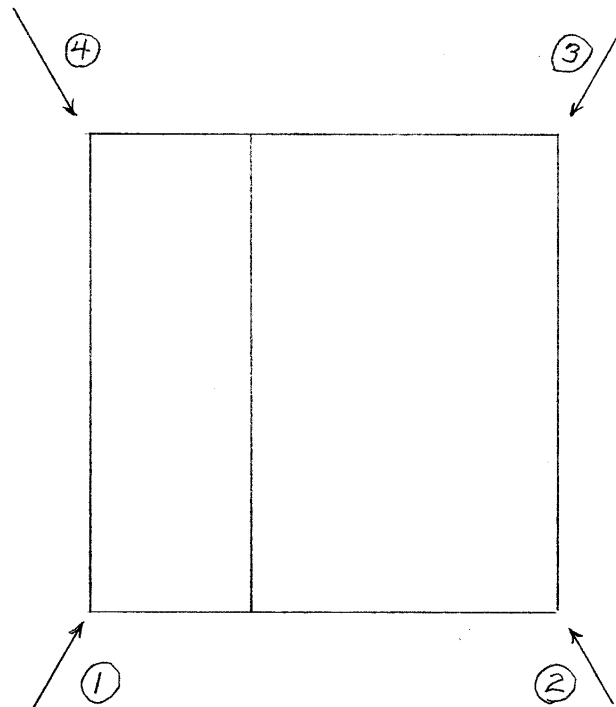
SKETCH MAP



PHOTOGR



* = REQUIRED FIELD



**SOUTH DAKOTA STATE HISTORIC PRESERVATION OFFICE
HISTORIC SITES SURVEY STRUCTURE FORM**



PHOTOGRAPHER: Jim Stone
DATE OF PHOTO: Aug. 2, 2012

ROLL NUMBER: _____
PHOTO NUMBER: 1
CAMERA DIRECTION: Looking SE, NW corner



PHOTOGRAPHER: Jim Stone
DATE OF PHOTO: Aug. 2, 2012

ROLL NUMBER: _____
PHOTO NUMBER: 2
CAMERA DIRECTION: Looking SW, NE corner

* = REQUIRED FIELD

**SOUTH DAKOTA STATE HISTORIC PRESERVATION OFFICE
HISTORIC SITES SURVEY STRUCTURE FORM**



PHOTOGRAPHER: Jim Stone
DATE OF PHOTO: Aug. 2, 2012

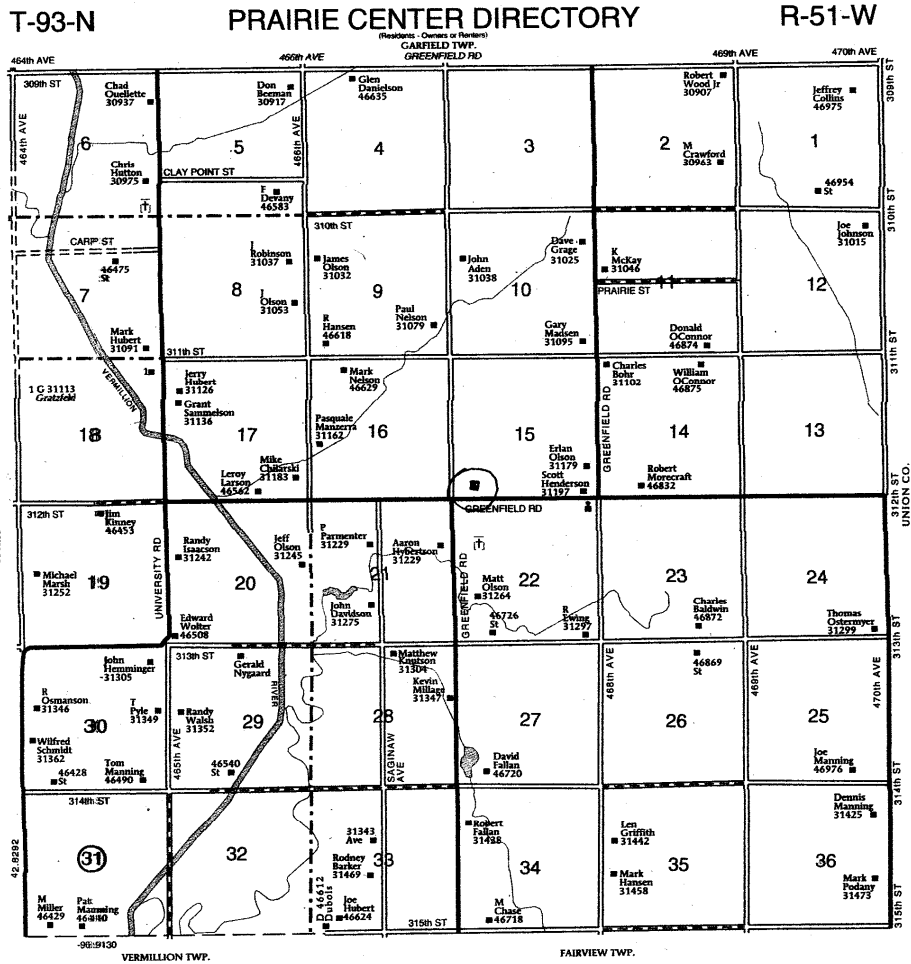
ROLL NUMBER: _____
PHOTO NUMBER: 3
CAMERA DIRECTION: Looking NW, SE corner



PHOTOGRAPHER: Jim Stone
DATE OF PHOTO: Aug. 2, 2012

ROLL NUMBER: _____
PHOTO NUMBER: 4
CAMERA DIRECTION: Looking NE, SW corner

**SOUTH DAKOTA STATE HISTORIC PRESERVATION OFFICE
HISTORIC SITES SURVEY STRUCTURE FORM**



* = REQUIRED FIELD

HISTORY

This farm located in the SW ¼ of Section 15, Prairie Center Township, Clay County was homesteaded by Ole Johnson.

The 1894, 1901, 1912 and 1924 Clay County Atlas lists Ole. J. Opland as the owner.

The 1937 Clay County Atlas lists Hilma Opland and Ogla Hybertson as the owners and J. Hybertson as the operator (renter).

The 1948 and 1956 Clay County Atlas lists John Hybertson as the owner.

**SOUTH DAKOTA STATE HISTORIC PRESERVATION OFFICE
HISTORIC SITES SURVEY STRUCTURE FORM**

