

**SOUTH DAKOTA STATE HISTORIC PRESERVATION OFFICE  
HISTORIC SITES SURVEY STRUCTURE FORM**



**SITE INFORMATION**

\*SURVEY DATE: Jul 2, 2012 \*ADDRESS: 45702 Jetly Park Street  
\*SURVEYOR: Jim Stone \*COUNTY: Clay  
\*CITY: Vermillion

LOCATION DESCRIPTION: From intersection of South Dakota Highway 50 bi-pass and South Dakota Highway 19, West about 5-3/4 miles to 459<sup>th</sup> Ave., turn left (South) about 200 feet and turn right (West), About 1 mile on the right (North) side.

LEGAL DESCRIPTION: NW ¼, EXC 11 A & EXC Lot H-2, 36 – 93 – 53 Meckling Twp.

\*QUARTER 1: NW 1/4 OWNER NAME: Melville & Ina E. Larson  
\*QUARTER 2: \_\_\_\_\_ OWNER ADDRESS: 45702 Jetly Park Street  
\*TOWNSHIP: Meckling OWNER CITY: Meckling  
\*RANGE: 53 OWNER STATE: South Dakota  
\*SECTION: 36 OWNER ZIP: 57069  
ACRES: 133.43 QUAD NAME: \_\_\_\_\_  
OWNER CODE 1: P  
OWNER CODE 2: F S L P  
OWNER CODE 3: F S L P

**HISTORIC SIGNIFICANCE**

\*DOE: \_\_\_\_\_ REGISTER NAME: \_\_\_\_\_  
\*DOE DATE: \_\_\_\_\_ MULTIPLE PROPERTY NAME: \_\_\_\_\_  
REASON INELIGIBLE: \_\_\_\_\_

NOMINATION STATUS: \_\_\_\_\_ CATEGORY: \_\_\_\_\_  
DATE LISTED: \_\_\_\_\_ SIGNIFICANCE LEVEL 1: N S L  
REFERENCE NUMBER: \_\_\_\_\_ SIGNIFICANCE LEVEL 2: N S L  
HISTORIC DISTRICT RATING: C or NC CRITERIA 1: A B C D  
PERIOD: \_\_\_\_\_ CRITERIA 2: A B C D  
CRITERIA 3: A B C D  
CRITERIA 4: A B C D

SIGNIFICANCE NOTES: \_\_\_\_\_  
\_\_\_\_\_  
\_\_\_\_\_

\* = REQUIRED FIELD

**SOUTH DAKOTA STATE HISTORIC PRESERVATION OFFICE  
HISTORIC SITES SURVEY STRUCTURE FORM**



**STRUCTURE DETAILS**

SHPO ID: \_\_\_\_\_  
 \*PROPERTY NAME: \_\_\_\_\_  
 OTHER NAME: \_\_\_\_\_

CURRENT FUNCTION:	<u>Farm machinery storage</u>	FOUNDATION:	<u>Poured concrete</u>
CURRENT SUBFUNCTION:	<u>Shop</u>	ROOF MATERIAL:	<u>Asphalt over cedar shingles</u>
HISTORIC FUNCTION:	<u>Livestock barn</u>	ROOF SHAPE:	<u>Gable</u>
HISTORIC SUBFUNCTION:	<u>Hay and grain storage</u>	STRUCTURAL SYSTEM:	<u>Balloon framing</u>
		STYLE:	<u>Gable roof barn</u>
OCCUPIED:	<u>Yes</u>	TYPE:	<u>Livestock barn</u>
ACCESSIBLE:	<u>Yes with permission</u>	WALLS:	<u>2x6, 1x6 #106 drop siding</u>
STORIES:	<u>2</u>	SIGNIFICANT PERSON:	<u>Nels Larson</u>
*DATE OF CONSTRUCTION:	<u>1913</u>	CULTURAL AFFILIATION:	<u>Norwegian</u>

**ALTERED/MOVED NOTES:** Original site. Roof shingled with asphalt shingles. All of the hayloft floor joists only have been raised to 14' except the East 8'. All of the horse stalls, milk cow stanchions and granary have been removed. A 17'x 12' sliding door added on the West wall. The East wall has been covered with steel roofing.

**INTERIOR NOTES:** Had 6x6 posts and 6x6 beams to support hayloft floor, as per the 8' left on the East end. Joists were 2x10.

**OTHER NOTES:** Windows were 8"x10" four light. 2x6 stud walls 14' high. 1x6 #106 drop siding. rafters and bracing are 2x6.

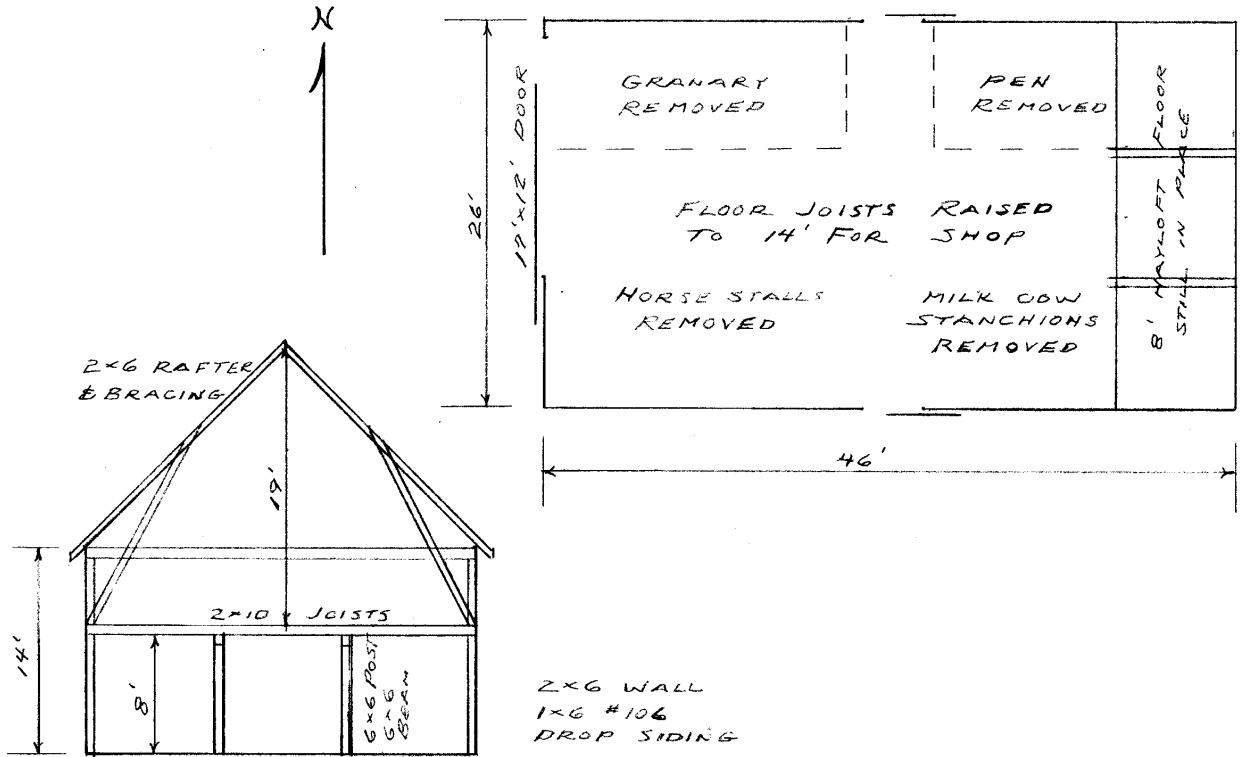
**\*PHYSICAL NOTES:** Barn is in excellent condition.

\* = REQUIRED FIELD

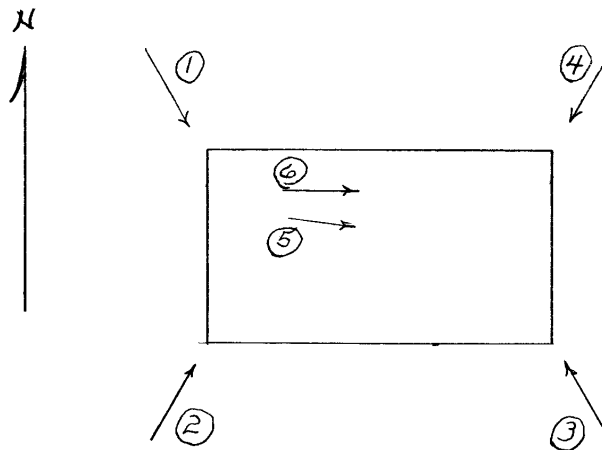
**SOUTH DAKOTA STATE HISTORIC PRESERVATION OFFICE  
HISTORIC SITES SURVEY STRUCTURE FORM**



**SKETCH MAP**



**PHOTOGR**



\* = REQUIRED FIELD

\* = REQUIRED FIELD

**SOUTH DAKOTA STATE HISTORIC PRESERVATION OFFICE  
HISTORIC SITES SURVEY STRUCTURE FORM**



**PHOTOGRAPHER:** Jim Stone  
**DATE OF PHOTO:** July 2, 2012

**ROLL NUMBER:** \_\_\_\_\_  
**PHOTO NUMBER:** 1  
**CAMERA DIRECTION:** Looking SE, NW corner



**PHOTOGRAPHER:** Jim Stone  
**DATE OF PHOTO:** July 2, 2012

**ROLL NUMBER:** \_\_\_\_\_  
**PHOTO NUMBER:** 2  
**CAMERA DIRECTION:** Looking NE, SW corner

\* = REQUIRED FIELD

**SOUTH DAKOTA STATE HISTORIC PRESERVATION OFFICE  
HISTORIC SITES SURVEY STRUCTURE FORM**



**PHOTOGRAPHER:** Jim Stone  
**DATE OF PHOTO:** July 2, 2012

**ROLL NUMBER:** \_\_\_\_\_  
**PHOTO NUMBER:** 3  
**CAMERA DIRECTION:** Looking NW, SE corner



**PHOTOGRAPHER:** Jim Stone  
**DATE OF PHOTO:** July 2, 2012

**ROLL NUMBER:** \_\_\_\_\_  
**PHOTO NUMBER:** 4  
**CAMERA DIRECTION:** Looking SW, NE corner

\* = REQUIRED FIELD

**SOUTH DAKOTA STATE HISTORIC PRESERVATION OFFICE  
HISTORIC SITES SURVEY STRUCTURE FORM**



**PHOTOGRAPHER:** Jim Stone  
**DATE OF PHOTO:** July 2, 2012

**ROLL NUMBER:** \_\_\_\_\_  
**PHOTO NUMBER:** 5

**CAMERA DIRECTION:** First floor, looking East,  
Hayloft section not raised



**PHOTOGRAPHER:** Jim Stone  
**DATE OF PHOTO:** July 2, 2012

**ROLL NUMBER:** \_\_\_\_\_  
**PHOTO NUMBER:** 6

**CAMERA DIRECTION:** First floor, looking East,  
rafter bracing

\* = REQUIRED FIELD



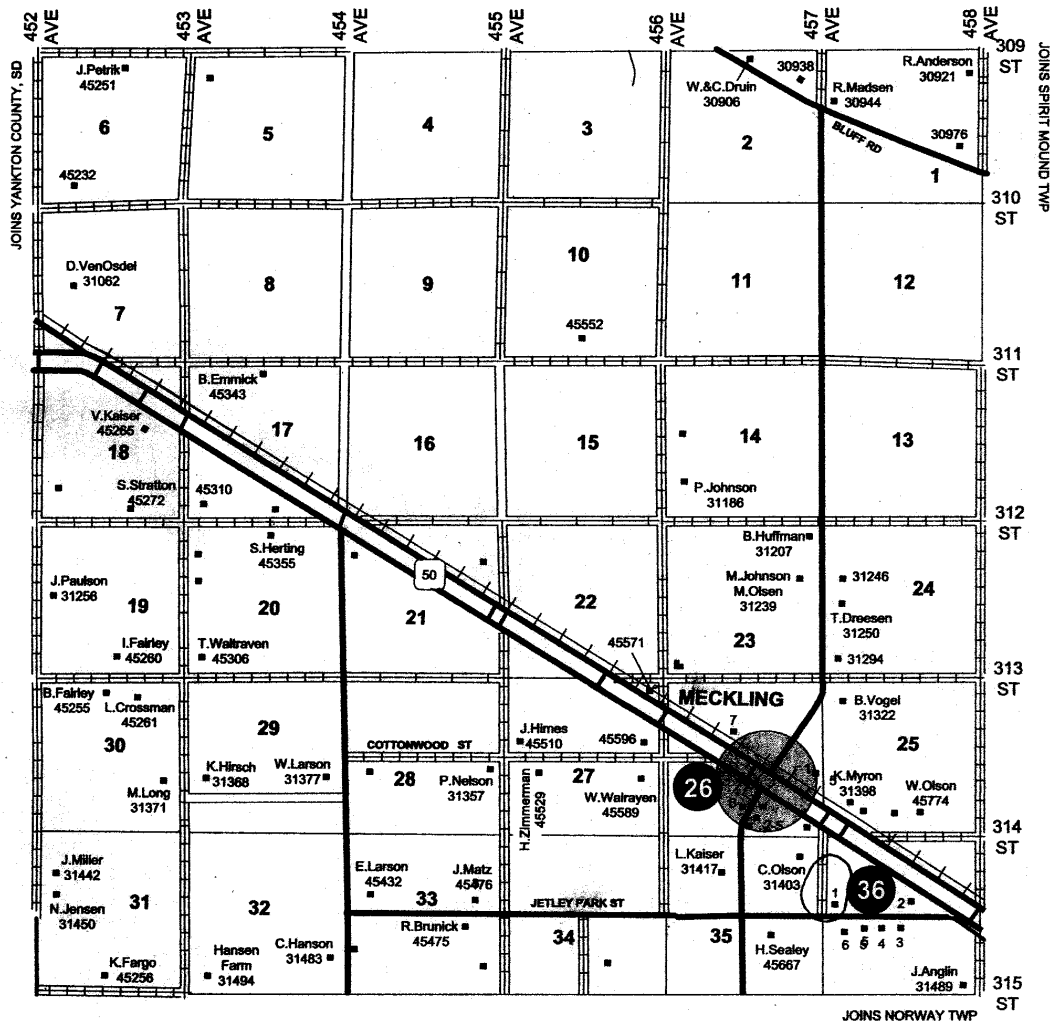
# MECKLING TWP

## RESIDENT


T 93 N

R 53 W

JOINS BETHEL TWP



- Section ●
1. J. Tichy - 45698
  2. K. Orr - 31375
  3. R. Ebsen - 31379
  4. J. Sealey - 31383
  5. J. Attema - 31389
  6. A. Plutonium - 31376
  7. A. Johnson - 45746
- Section ●
1. M. Larson - 45702
  2. L. Delaney - 45776
  3. P. Berglund - 45759
  4. M. Slattery - 45725
  5. J. Sealy - 45719
  6. M. Rucks - 45711



\* = REQUIRED FIELD

## **HISTORY**

This section 36 was a School Section and could not be homesteaded. Any rents or sale on any part of it was for a county fund for rural schools.

The 1894, 1902 and 1912 Clay County Atlas lists Nels Larson as the owner.

The 1924, 1937, 1948 and 1956 Clay County Atlas lists George Larson as the owner.

**The Following Information Is Furnished by**  
Melville Larson, the present owner.

Nels Larson bought this farm in 1891 for \$1.25 per acre. It was on a School Section.  
The house was built in 1893. The barn was built in 1913.

George Larson the son of Nels Larson farmed this land after his father. George and his wife Ivy had a son Melville.

Melville Larson farmed this land after his father. Melville and his wife Ina still live here.