

**SOUTH DAKOTA STATE HISTORIC PRESERVATION OFFICE  
HISTORIC SITES SURVEY STRUCTURE FORM**



**SITE INFORMATION**

\*SURVEY DATE: October 24, 2012 \*ADDRESS: 46824 Burbank Road  
\*SURVEYOR: Jim Stone \*COUNTY: Clay  
\*CITY: Burbank

LOCATION DESCRIPTION: From intersection of Main Street and Dakota Street in Vermillion, South  
About ¼ mile to Burbank Road, turn left (East), follow This road about 5 miles, turn Left (North) at  
address 46824 Burbank Road, long drive way.

LEGAL DESCRIPTION: NE ¼, SW ¼, 26 – 92 – 51 Fairview Twp.

\*QUARTER 1: SW 1/4 OWNER NAME: Kevin L. & Laury J. Cusick  
\*QUARTER 2: \_\_\_\_\_ OWNER ADDRESS: 46824 Burbank road  
\*TOWNSHIP: Fairview OWNER CITY: Burbank  
\*RANGE: 51 OWNER STATE: South Dakota  
\*SECTION: 26 OWNER ZIP: 57010  
ACRES: 40.05 QUAD NAME: \_\_\_\_\_

OWNER CODE 1: P  
OWNER CODE 2:  
OWNER CODE 3:

**HISTORIC SIGNIFICANCE**

\*DOE: \_\_\_\_\_ REGISTER NAME: \_\_\_\_\_  
\*DOE DATE: \_\_\_\_\_ MULTIPLE PROPERTY NAME: \_\_\_\_\_  
REASON INELIGIBLE: \_\_\_\_\_

NOMINATION STATUS: \_\_\_\_\_ CATEGORY: \_\_\_\_\_  
DATE LISTED: \_\_\_\_\_ SIGNIFICANCE LEVEL 1: N S L  
REFERENCE NUMBER: \_\_\_\_\_ SIGNIFICANCE LEVEL 2: N S L  
HISTORIC DISTRICT RATING: C or NC CRITERIA 1: A B C D  
PERIOD: \_\_\_\_\_ CRITERIA 2: A B C D  
CRITERIA 3: A B C D  
CRITERIA 4: A B C D

SIGNIFICANCE NOTES: \_\_\_\_\_  
\_\_\_\_\_  
\_\_\_\_\_

**STRUCTURE DETAILS**

\* = REQUIRED FIELD

**SOUTH DAKOTA STATE HISTORIC PRESERVATION OFFICE  
HISTORIC SITES SURVEY STRUCTURE FORM**



SHPO ID: \_\_\_\_\_  
 \*PROPERTY NAME: \_\_\_\_\_  
 OTHER NAME: \_\_\_\_\_

CURRENT FUNCTION: <u>Shop</u>	FOUNDATION: <u>Poured concrete foundation</u>
CURRENT SUBFUNCTION: <u>Storage</u>	ROOF MATERIAL: <u>Steel roofing over cedar shingles</u>
HISTORIC FUNCTION: <u>Livestock barn</u>	ROOF SHAPE: <u>Gambrel</u>
HISTORIC SUBFUNCTION: <u>Hay storage</u>	STRUCTURAL SYSTEM: <u>Balloon framing</u>
	STYLE: <u>Gambrel roof barn</u>
OCCUPIED: <u>Yes</u>	TYPE: <u>Livestock barn</u>
	<u>2x6 stud with 1x6 #106 drop siding and steel roofing</u>
ACCESSIBLE: <u>Yes with permission</u>	WALLS: _____
STORIES: <u>2</u>	SIGNIFICANT PERSON: <u>Lee Cusick</u>
*DATE OF CONSTRUCTION: <u>?</u>	CULTURAL AFFILIATION: <u>?</u>

ALTERED/MOVED NOTES: Moved from East edge Burbank to this site. Lee Cusick was an uncle to Kevin Cusick. Barn was on the Lee Cusick farm. Any evidence of milk cow stanchions or horse stalls is gone. Roof and walls have been covered with steel roofing. 10' x 10' room built in the NW corner. This room is insulated and walls covered. A steel residential door installed into this room from exterior.

INTERIOR NOTES: Has one row of 6x6 posts 9' O.C. with 6x6 for beam in the center of the barn. 2x8 floor joists.

OTHER NOTES: 2x6 stud walls with 1x6 #106 drop siding and steel roofing. Rafters are 2x6 with cedar shingles and steel roofing. Windows are 9"x12" four light. New concrete floor under barn.

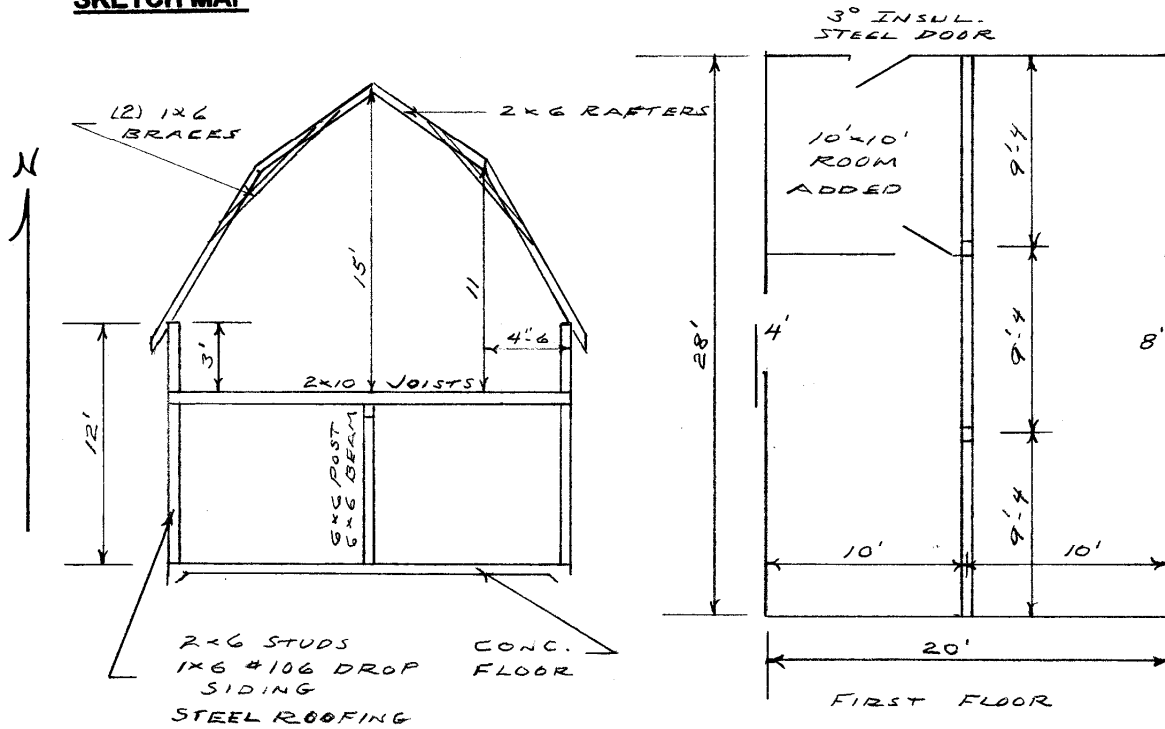
\*PHYSICAL NOTES: Barn is in very good condition.

\*UTM ZONE: \_\_\_\_\_ \*RESTRICTED: Y or N  
 \*UTM EASTING: \_\_\_\_\_  
 \*UTM NORTHING: \_\_\_\_\_

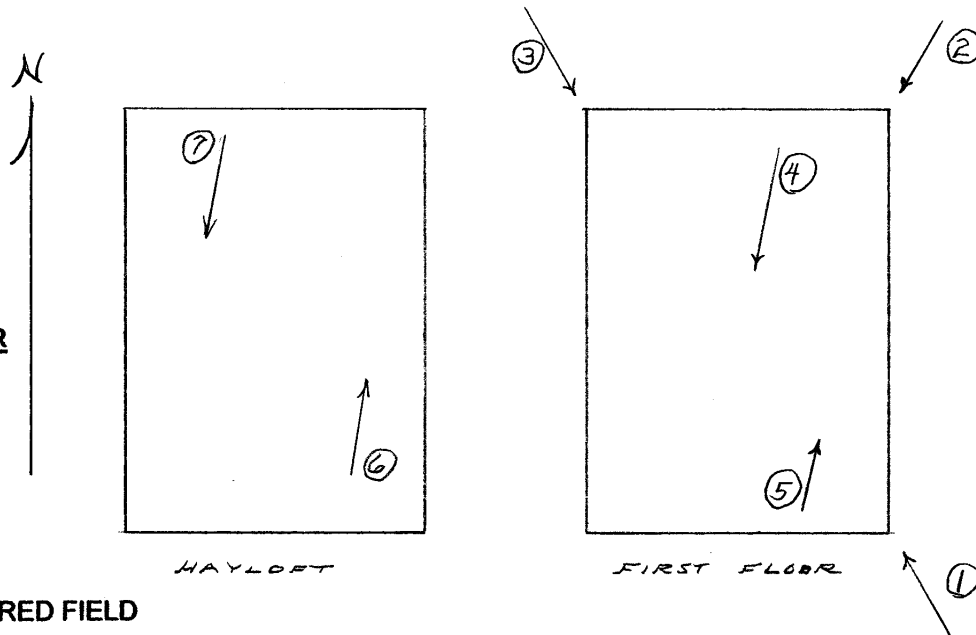
\* = REQUIRED FIELD

**SOUTH DAKOTA STATE HISTORIC PRESERVATION OFFICE  
HISTORIC SITES SURVEY STRUCTURE FORM**

**SKETCH MAP**



**PHOTOGR**



\* = REQUIRED FIELD

**SOUTH DAKOTA STATE HISTORIC PRESERVATION OFFICE  
HISTORIC SITES SURVEY STRUCTURE FORM**



**PHOTOGRAPHER:** Jim Stone  
**DATE OF PHOTO:** October 24, 2012

**ROLL NUMBER:** \_\_\_\_\_  
**PHOTO NUMBER:** 1  
**CAMERA DIRECTION:** Looking NW, SE corner



**PHOTOGRAPHER:** Jim Stone  
**DATE OF PHOTO:** October 24, 2012

**ROLL NUMBER:** \_\_\_\_\_  
**PHOTO NUMBER:** 2  
**CAMERA DIRECTION:** Looking SW, NE corner

\* = REQUIRED FIELD



**SOUTH DAKOTA STATE HISTORIC PRESERVATION OFFICE  
HISTORIC SITES SURVEY STRUCTURE FORM**



**PHOTOGRAPHER:** Jim Stone  
**DATE OF PHOTO:** October 24, 2012

**ROLL NUMBER:** \_\_\_\_\_  
**PHOTO NUMBER:** 3  
**CAMERA DIRECTION:** Looking SE, NW corner



**PHOTOGRAPHER:** Jim Stone  
**DATE OF PHOTO:** October 24, 2012

**ROLL NUMBER:** \_\_\_\_\_  
**PHOTO NUMBER:** 4  
**CAMERA DIRECTION:** First floor, looking South, posts and beam


\* = REQUIRED FIELD

**SOUTH DAKOTA STATE HISTORIC PRESERVATION OFFICE  
HISTORIC SITES SURVEY STRUCTURE FORM**



**PHOTOGRAPHER:** Jim Stone  
**DATE OF PHOTO:** October 24, 2012

**ROLL NUMBER:** \_\_\_\_\_  
**PHOTO NUMBER:** 5  
**CAMERA DIRECTION:** First floor, looking NE,  
sliding door on East wall.



**PHOTOGRAPHER:** Jim Stone  
**DATE OF PHOTO:** October 24, 2012

**ROLL NUMBER:** \_\_\_\_\_  
**PHOTO NUMBER:** 6  
**CAMERA DIRECTION:** Hayloft, looking North,  
(2) 1x6 bracing on each  
hip rafter

\* = REQUIRED FIELD

**SOUTH DAKOTA STATE HISTORIC PRESERVATION OFFICE  
HISTORIC SITES SURVEY STRUCTURE FORM**



**PHOTOGRAPHER:** Jim Stone  
**DATE OF PHOTO:** October 24, 2012

**ROLL NUMBER:** \_\_\_\_\_  
**PHOTO NUMBER:** 7  
**CAMERA DIRECTION:** Hayloft, looking South,  
rafters and bracing



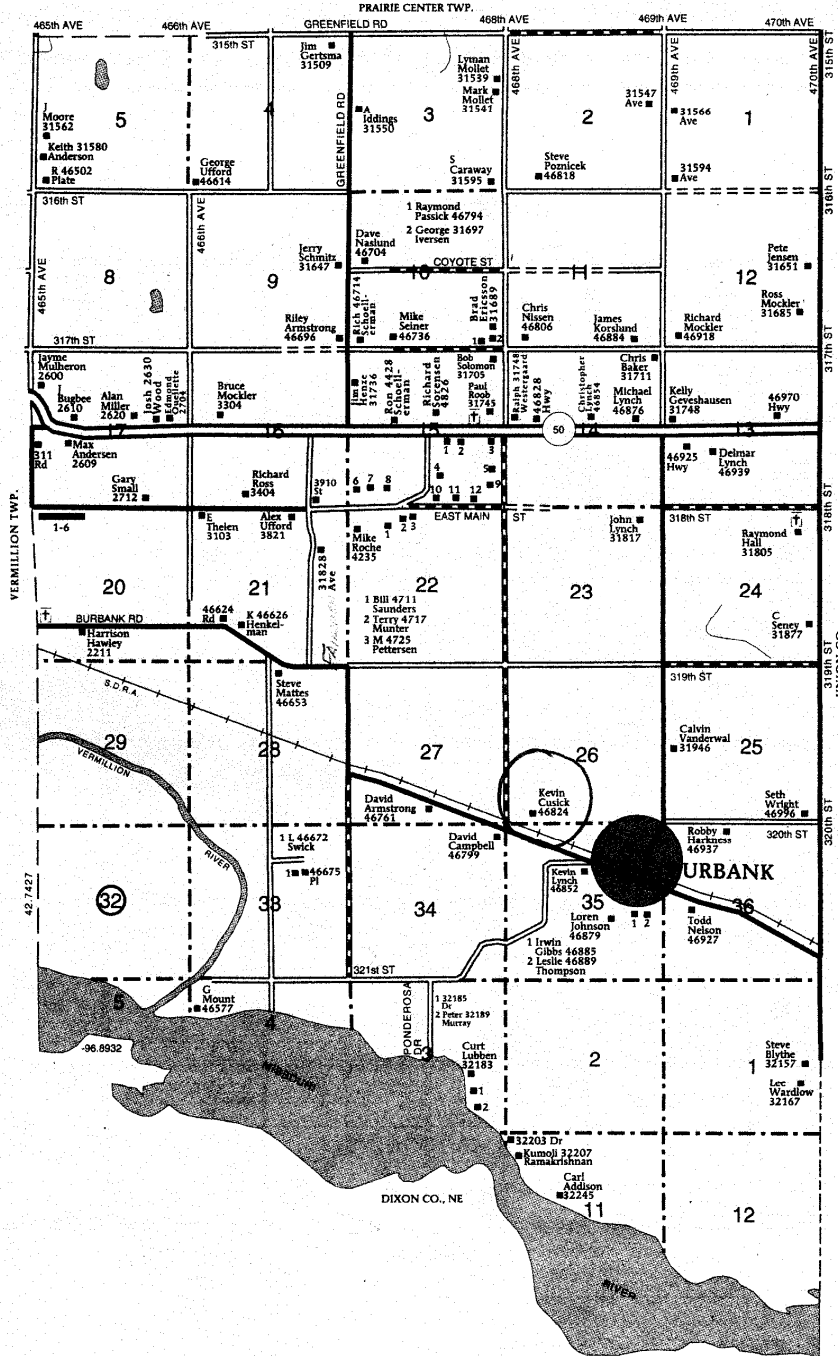
**SOUTH DAKOTA STATE HISTORIC PRESERVATION OFFICE  
HISTORIC SITES SURVEY STRUCTURE FORM**



T-91-92-N

**FAIRVIEW DIRECTORY**

R-51-W



<b>FAIRVIEW TOWNSHIP</b>	6 Meyer, Leroy 4206	<b>SECTION 20</b>
<b>SECTION 15</b>	7 Nauertz, James 4306	1 2509
1 Turnbaugh, V 5009	8 Schoenrock, K 4424	2 Crew, M 2531
2 Ashes, Severn 5225	9 Knutson, Richard 5101	3 Neitzke, Mark 2703
3 Behmann, David 31761	10 Mogck, John 4733	4 Cook, Cleland 2711
4 Albers, Dave 4745	11 Miller, Stan 4901	5 Miskimins, Robin 2835
5 Ouellette, Loren 31765	12 Hovden, Donald 4905	6 Ahmed, Mike 2925

© Farm & Home Publishers, Ltd.

\* = REQUIRED FIELD



## **HISTORY**

This farm located in the NE ¼ of the SW ¼ of Section 26, Fairview Township, Clay County was homesteaded by Nelson W. Cusick.

The 1894 Clay County Atlas lists Nelson W. Cusick as the owner.

The 1901, 1912, 1924, 1937 and 1948 Clay County Atlas lists Wallace L. Cusick as the owner.

The 1956 Clay County Atlas lists L. E. Cusick as the owner.

### **The Following Information was Furnished by**

Kevin Cusick, the present owner.

Nelson William Cusick homesteaded this farm. Nelson William Cusick was born Sept 6, 1835 at Tioga, New York. He married Anna Louise (Ladieu) in 1874 at Vermillion, South Dakota. He died January 21, 1889 at Vermillion, South Dakota.

His son, Wallace L. Cusick operated this farm after his parents death and became the owner. Wallace L. Cusick was born October 11, 1875 at Burbank, South Dakota. He married Emma Orel Russell on October 14, 1897 at Sioux City, Iowa. He died Jan 12, 1954 at Vermillion, South Dakota.

His son, Lawrence Eugene Cusick operated this farm after his parents death and became the owner. Lawrence Eugene Cusick was born November 7, 1922 at Vermillion, South Dakota. He married Mary Lee Riehle October 1, 1943 at Vermillion, South Dakota. Lawrence died May 18, 1996 at Vermillion, South Dakota.

His son, Kevin farmed with his father and now is owner of this farm.

**SOUTH DAKOTA STATE HISTORIC PRESERVATION OFFICE  
HISTORIC SITES SURVEY STRUCTURE FORM**



Picture of first barn on this farm, in center back by windmill,  
It has two dormers. Picture taken in 1901.  
This barn burned down shortly after this, but don't know the year.

**SOUTH DAKOTA STATE HISTORIC PRESERVATION OFFICE  
HISTORIC SITES SURVEY STRUCTURE FORM**



This is the second barn on this farm. Built after the first barn burned down.  
Red rock foundation is still visible. Barn was taken down in \_\_\_\_ because  
the roof was falling in. Foundation measures 46 feet wide and 67 feet long.  
Barn was built in 1909. Date of picture is unknown.

**SOUTH DAKOTA STATE HISTORIC PRESERVATION OFFICE  
HISTORIC SITES SURVEY STRUCTURE FORM**

