

**SOUTH DAKOTA STATE HISTORIC PRESERVATION OFFICE  
HISTORIC SITES SURVEY STRUCTURE FORM**



**SITE INFORMATION**

\*SURVEY DATE: October 30, 2012 \*ADDRESS: 46951 306<sup>th</sup> Street  
\*SURVEYOR: Jim Stone \*COUNTY: Clay  
\*CITY: Beresford

LOCATION DESCRIPTION: From Vermillion South Dakota Highway 50 East about 2 miles to Greenfield Road, turn left, (North) 12-1/2 miles to 306<sup>th</sup> Street, turn right (East) 1-1/2 miles, turn right (South) (no address or fire number) into lane about 1/4 mile long.

LEGAL DESCRIPTION: W 1/2, NE 1/4, 24 - 94 - 51 Garfield Twp.

\*QUARTER 1: NE 1/4  
\*QUARTER 2: \_\_\_\_\_  
\*TOWNSHIP: Garfield  
\*RANGE: 51  
\*SECTION: 24  
ACRES: \_\_\_\_\_

OWNER NAME: John C. Jensen, Kristal D. Kirkle & Jacqueline J. Jens  
OWNER ADDRESS: 30577 470<sup>th</sup> Ave.  
OWNER CITY: Beresford  
OWNER STATE: South Dakota  
OWNER ZIP: 57004  
QUAD NAME: \_\_\_\_\_

OWNER CODE 1: P  
OWNER CODE 2: \_\_\_\_\_  
OWNER CODE 3: \_\_\_\_\_

**HISTORIC SIGNIFICANCE**

\*DOE: \_\_\_\_\_  
\*DOE DATE: \_\_\_\_\_  
REASON INELIGIBLE: \_\_\_\_\_

REGISTER NAME: \_\_\_\_\_  
MULTIPLE PROPERTY NAME: \_\_\_\_\_

NOMINATION STATUS: \_\_\_\_\_  
DATE LISTED: \_\_\_\_\_  
REFERENCE NUMBER: \_\_\_\_\_  
HISTORIC DISTRICT RATING: C or NC  
PERIOD: \_\_\_\_\_

CATEGORY: \_\_\_\_\_  
SIGNIFICANCE LEVEL 1: N S L  
SIGNIFICANCE LEVEL 2: N S L  
CRITERIA 1: A B C D  
CRITERIA 2: A B C D  
CRITERIA 3: A B C D  
CRITERIA 4: A B C D

SIGNIFICANCE NOTES: \_\_\_\_\_  
\_\_\_\_\_  
\_\_\_\_\_

**STRUCTURE DETAILS**

\* = REQUIRED FIELD

**SOUTH DAKOTA STATE HISTORIC PRESERVATION OFFICE  
HISTORIC SITES SURVEY STRUCTURE FORM**



SHPO ID: \_\_\_\_\_  
 \*PROPERTY NAME: \_\_\_\_\_  
 OTHER NAME: \_\_\_\_\_

CURRENT FUNCTION:	<u>Vacant</u>	FOUNDATION:	<u>Poured concrete foundation</u>
CURRENT SUBFUNCTION:	<u>Vacant</u>	ROOF MATERIAL:	<u>Cedar shingles</u>
HISTORIC FUNCTION:	<u>Swine farrowing barn</u>	ROOF SHAPE:	<u>Gambrel</u>
HISTORIC SUBFUNCTION:	<u>Hay storage</u>	STRUCTURAL SYSTEM:	<u>8" concrete block</u>
		STYLE:	<u>Gambrel roof barn</u>
			<u>Swine farrowing</u>
OCCUPIED:	<u>No</u>	TYPE:	<u>barn</u>
			<u>8" concrete blocks</u>
			<u>8' high, 2x4 studs</u>
ACCESSIBLE:	<u>Yes with permission</u>	WALLS:	<u>with sheathing and steel on gable ends</u>

STORIES: 2                      SIGNIFICANT PERSON: \_\_\_\_\_  
 \*DATE OF CONSTRUCTION: ?                      CULTURAL AFFILIATION: ?

ALTERED/MOVED NOTES: Original site. Some of panels for pens are missing.  
 \_\_\_\_\_  
 \_\_\_\_\_

INTERIOR NOTES: Has two rows of 4x6 posts with (2) 2x6's for beams. 2x6 floor joists. Granary in SE corner and feed room in SW corner are still in place.

OTHER NOTES: 8" concrete block walls 8' high. 2x4 stud walls with sheathing and galvanized brick embossed steel siding on gable ends. Rafters are 2x6's with 1x6 braces at hip. Roof has sheathing and cedar shingles. Windows are 8"x10" six light. Three lights wide over two lights high on first floor. Windows in hayloft are 8"x10" four light. Three ventilating galvanized turbine cupolas. Exterior sliding door for each farrowing pen.

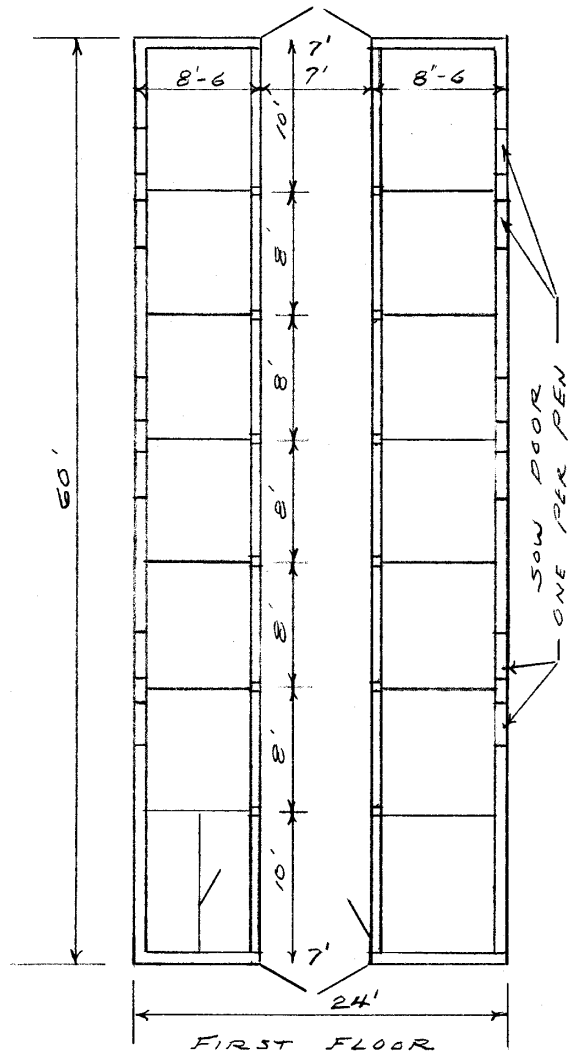
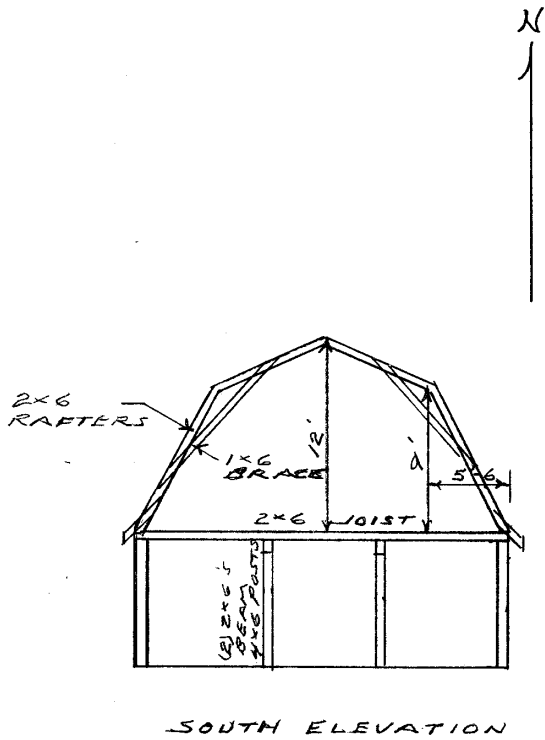
\*PHYSICAL NOTES: Barn is good condition. Roof is starting to leak and should be re-roofed. Some of the windows need repair and some of the swine sliding doors to exterior need repair.

\*UTM ZONE: \_\_\_\_\_                      \*RESTRICTED: Y or N  
 \*UTM EASTING: \_\_\_\_\_  
 \*UTM NORTHING: \_\_\_\_\_

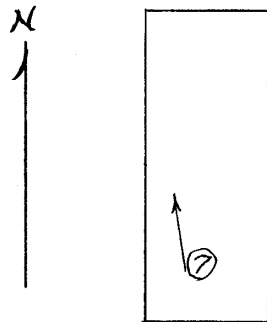
\* = REQUIRED FIELD

**SOUTH DAKOTA STATE HISTORIC PRESERVATION OFFICE  
HISTORIC SITES SURVEY STRUCTURE FORM**

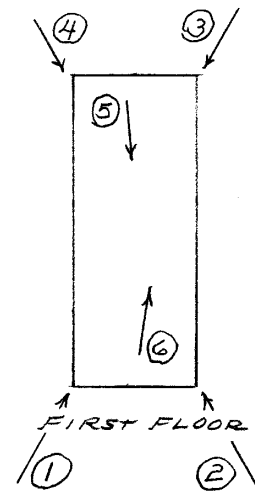
**SKETCH MAP**



**PHOTOGR**



\* = REQUIRED FIELD



\* = REQUIRED FIELD

**SOUTH DAKOTA STATE HISTORIC PRESERVATION OFFICE  
HISTORIC SITES SURVEY STRUCTURE FORM**



**PHOTOGRAPHER:** Jim Stone  
**DATE OF PHOTO:** October 30, 2012

**ROLL NUMBER:** \_\_\_\_\_  
**PHOTO NUMBER:** 1  
**CAMERA DIRECTION:** Looking NE, SW corner



**PHOTOGRAPHER:** Jim Stone  
**DATE OF PHOTO:** October 30, 2012

**ROLL NUMBER:** \_\_\_\_\_  
**PHOTO NUMBER:** 2  
**CAMERA DIRECTION:** Looking NW, SE corner

\* = REQUIRED FIELD

**SOUTH DAKOTA STATE HISTORIC PRESERVATION OFFICE  
HISTORIC SITES SURVEY STRUCTURE FORM**



Jim Stone  
October 30, 2012

ROLL NUMBER: \_\_\_\_\_  
PHOTO NUMBER: 3  
CAMERA DIRECTION: Looking SW, NE corner



PHOTOGRAPHER: Jim Stone  
DATE OF PHOTO: October 30, 2012

ROLL NUMBER: \_\_\_\_\_  
PHOTO NUMBER: 4  
CAMERA DIRECTION: Looking SE, NW corner

\* = REQUIRED FIELD

**SOUTH DAKOTA STATE HISTORIC PRESERVATION OFFICE  
HISTORIC SITES SURVEY STRUCTURE FORM**



**PHOTOGRAPHER:** Jim Stone  
**DATE OF PHOTO:** October 30, 2012

**ROLL NUMBER:** \_\_\_\_\_  
**PHOTO NUMBER:** 5

**CAMERA DIRECTION:** First floor, looking  
South, Granary in SW  
corner



**PHOTOGRAPHER:** Jim Stone  
**DATE OF PHOTO:** October 30, 2012

**ROLL NUMBER:** \_\_\_\_\_  
**PHOTO NUMBER:** 6

**CAMERA DIRECTION:** First floor, looking North,  
posts, beam and  
farrowing pens

\* = REQUIRED FIELD

**SOUTH DAKOTA STATE HISTORIC PRESERVATION OFFICE  
HISTORIC SITES SURVEY STRUCTURE FORM**



**PHOTOGRAPHER:** Jim Stone  
**DATE OF PHOTO:** October 30, 2012

**ROLL NUMBER:** \_\_\_\_\_  
**PHOTO NUMBER:** 7

**CAMERA DIRECTION:** Hayloft, looking North,  
1x6 bracing on each  
rafter hip.

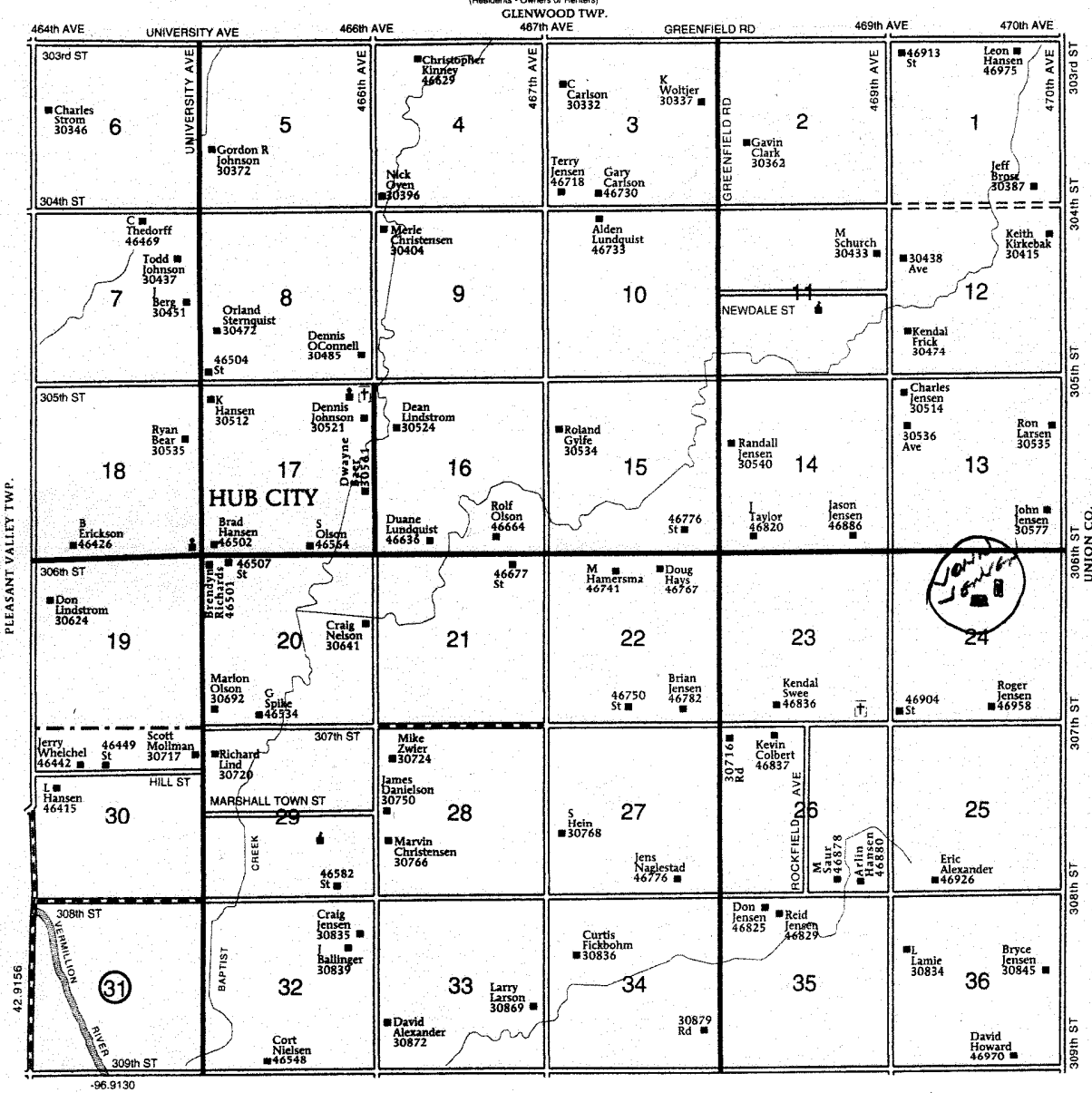
**SOUTH DAKOTA STATE HISTORIC PRESERVATION OFFICE**  
**HISTORIC SITES SURVEY STRUCTURE FORM**



T-94-N

**GARFIELD DIRECTORY**

R-51-W



\* = REQUIRED FIELD



## **HISTORY**

This farm located in the W ½ of the NE ¼ in Section 24, Garfield Township, Clay County was homesteaded by Hans Johnson.

The 1894 Clay County Atlas lists Hans Johnson as the owner.

The 1901 Clay County Atlas lists Anton Jensen as the owner.

The 1912 and 1924 Clay County Atlas lists Peter Rasmussen as the owner.

The 1937 Clay County Atlas lists Clara Ulvag as the owner and Knute Ulvag as the operator (renter).

The 1948 Clay County Atlas lists Oscar Austin as the owner.

The 1956 Clay County Atlas lists K. I. Jensen as the owner.

**SOUTH DAKOTA STATE HISTORIC PRESERVATION OFFICE  
HISTORIC SITES SURVEY STRUCTURE FORM**

