

**SOUTH DAKOTA STATE HISTORIC PRESERVATION OFFICE
HISTORIC SITES SURVEY STRUCTURE FORM**



SITE INFORMATION

*SURVEY DATE: June 6, 2012 *ADDRESS: 45307 300th Street
 *SURVEYOR: Jim Stone *COUNTY: Clay
 *CITY: Wakonda

LOCATION DESCRIPTION: From the intersection of South Dakota Highway 50 bi-pass and South Dakota Highway 19, 15 miles North to 302nd Street, turn left (West, 9 miles to 453rd Ave, turn right (North) 2 miles to 300th Street, turn right and about 100 yards, turn right (South) into farm. Also has a lane off 453rd Ave.
 LEGAL DESCRIPTION: W 1/2 NW 1/4, 20 – 95 – 53 Star Twp.

*QUARTER 1: <u>NW 1/4</u>	OWNER NAME: <u>James Nelson</u>
*QUARTER 2: _____	OWNER ADDRESS: <u>45307 300th Street</u>
*TOWNSHIP: <u>Star</u>	OWNER CITY: <u>Wakonda</u>
*RANGE: <u>53</u>	OWNER STATE: <u>South Dakota</u>
*SECTION: <u>20</u>	OWNER ZIP: <u>57073</u>
ACRES: <u>40.89</u>	QUAD NAME: _____
OWNER CODE 1: <u>P</u>	
OWNER CODE 2: <u>F S L P</u>	
OWNER CODE 3: <u>F S L P</u>	

HISTORIC SIGNIFICANCE

*DOE: _____ REGISTER NAME: _____
 *DOE DATE: _____ MULTIPLE PROPERTY NAME: _____
 REASON INELIGIBLE: _____

NOMINATION STATUS: _____	CATEGORY: _____
DATE LISTED: _____	SIGNIFICANCE LEVEL 1: <u>N S L</u>
REFERENCE NUMBER: _____	SIGNIFICANCE LEVEL 2: <u>N S L</u>
HISTORIC DISTRICT RATING: <u>C or NC</u>	CRITERIA 1: <u>A B C D</u>
PERIOD: _____	CRITERIA 2: <u>A B C D</u>
	CRITERIA 3: <u>A B C D</u>
	CRITERIA 4: <u>A B C D</u>

SIGNIFICANCE NOTES: _____

* = REQUIRED FIELD

**SOUTH DAKOTA STATE HISTORIC PRESERVATION OFFICE
HISTORIC SITES SURVEY STRUCTURE FORM**



STRUCTURE DETAILS

SHPO ID: _____
 *PROPERTY NAME: _____
 OTHER NAME: _____

CURRENT FUNCTION: Storage FOUNDATION: Poured concrete
 CURRENT SUBFUNCTION: _____ ROOF MATERIAL: Steel over cedar
 HISTORIC FUNCTION: Livestock barn ROOF SHAPE: shingles
 HISTORIC SUBFUNCTION: Hay and grain storage STRUCTURAL SYSTEM: Gambrel
 OCCUPIED: Yes STYLE: Balloon framing
 ACCESSIBLE: Yes with permission TYPE: Gambrel roof barn
 WALLS: Livestock barn
2x6, with diagonal sheathing and siding

STORIES: 2 SIGNIFICANT PERSON: Albert Christian Nelson
 *DATE OF CONSTRUCTION: ? CULTURAL AFFILIATION: aka A. C. Nelson
Danish

ALTERED/MOVED NOTES: Original site. Roof and walls have been covered with steel roofing.
Horse stalls have been removed. Doors have been removed and replaced with steel walk doors.

INTERIOR NOTES: 6x6 posts, with (3) 2x8's for a beam. Beams run North to South, 11' from the West wall and 9' from the East wall leaving an 8' center alley. 2x8 floor joists. 2x6 walls 13'- 6" high with diagonal sheathing and 2x6 walls 18' high with diagonal sheathing on gable end walls with 2x6 studs above to roof line.

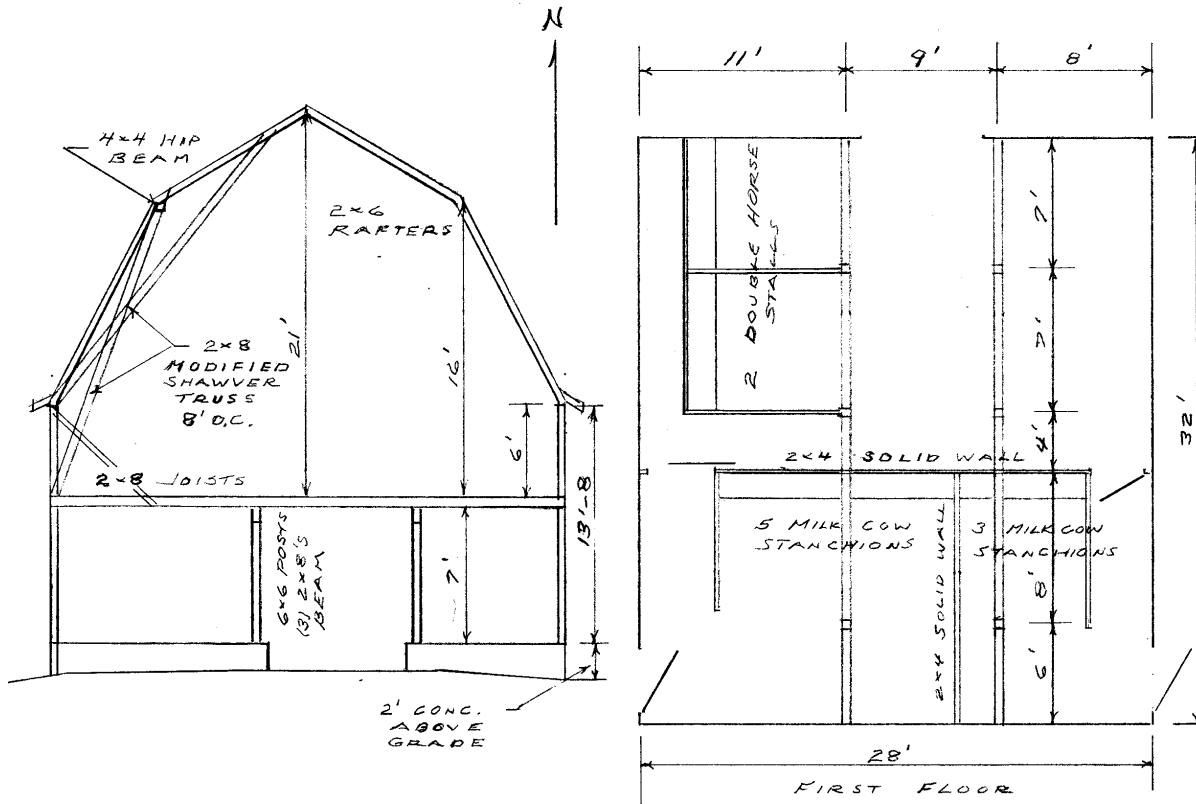
OTHER NOTES: 2x6 rafters with 2x6 bracing. A modified Shawver truss 8' O.C. with a 4x4 to support the hip. Two angled braces on the North gable wall and one angled brace on the South gable wall in the hayloft. 9"x12" six light windows on first floor and hayloft.

*PHYSICAL NOTES: Barn is in very good condition. Poured concrete foundation is exposed about 2' to the North end and about 3' to the South.

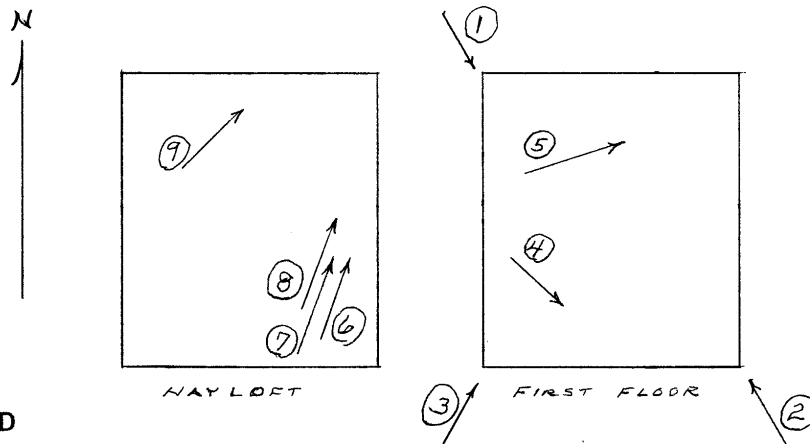
* = REQUIRED FIELD

**SOUTH DAKOTA STATE HISTORIC PRESERVATION OFFICE
HISTORIC SITES SURVEY STRUCTURE FORM**

SKETCH MAP



PHOTOGR



* = REQUIRED FIELD

* = REQUIRED FIELD

**SOUTH DAKOTA STATE HISTORIC PRESERVATION OFFICE
HISTORIC SITES SURVEY STRUCTURE FORM**



PHOTOGRAPHER: Jim Stone
DATE OF PHOTO: June 6, 2012

ROLL NUMBER: _____
PHOTO NUMBER: 1
CAMERA DIRECTION: Looking SE, NW corner



PHOTOGRAPHER: Jim Stone
DATE OF PHOTO: June 6, 2012

ROLL NUMBER: _____
PHOTO NUMBER: 2
CAMERA DIRECTION: Looking NW, SE corner

* = REQUIRED FIELD

**SOUTH DAKOTA STATE HISTORIC PRESERVATION OFFICE
HISTORIC SITES SURVEY STRUCTURE FORM**



PHOTOGRAPHER: Jim Stone
DATE OF PHOTO: June 6, 2012

ROLL NUMBER: _____
PHOTO NUMBER: 3
CAMERA DIRECTION: Looking NE, SW corner



PHOTOGRAPHER: Jim Stone
DATE OF PHOTO: June 6, 2012

ROLL NUMBER: _____
PHOTO NUMBER: 4
CAMERA DIRECTION: First floor, milk cow
stanchions in SW corner

**SOUTH DAKOTA STATE HISTORIC PRESERVATION OFFICE
HISTORIC SITES SURVEY STRUCTURE FORM**



PHOTOGRAPHER: Jim Stone
DATE OF PHOTO: June 6, 2012

ROLL NUMBER: _____
PHOTO NUMBER: 5
CAMERA DIRECTION: First floor, looking East,
posts and beam



PHOTOGRAPHER: Jim Stone
DATE OF PHOTO: June 6, 2012

ROLL NUMBER: _____
PHOTO NUMBER: 6
CAMERA DIRECTION: Hayloft, looking North,
bottom of truss bracing
on North gable end wall

* = REQUIRED FIELD

**SOUTH DAKOTA STATE HISTORIC PRESERVATION OFFICE
HISTORIC SITES SURVEY STRUCTURE FORM**



PHOTOGRAPHER: Jim Stone
DATE OF PHOTO: June 6, 2012

ROLL NUMBER: _____
PHOTO NUMBER: 7
CAMERA DIRECTION: Hayloft, looking North,
2x6 rafter bracing.



PHOTOGRAPHER: Jim Stone
DATE OF PHOTO: June 6, 2012

ROLL NUMBER: _____
PHOTO NUMBER: 8
CAMERA DIRECTION: Hayloft, looking North,
lower 2x6 rafter and wall
bracing.

**SOUTH DAKOTA STATE HISTORIC PRESERVATION OFFICE
HISTORIC SITES SURVEY STRUCTURE FORM**



PHOTOGRAPHER: Jim Stone
DATE OF PHOTO: June 6, 2012

ROLL NUMBER: _____
PHOTO NUMBER: 9

CAMERA DIRECTION: Hayloft, looking NE,
triangle bracing for gable
end wall

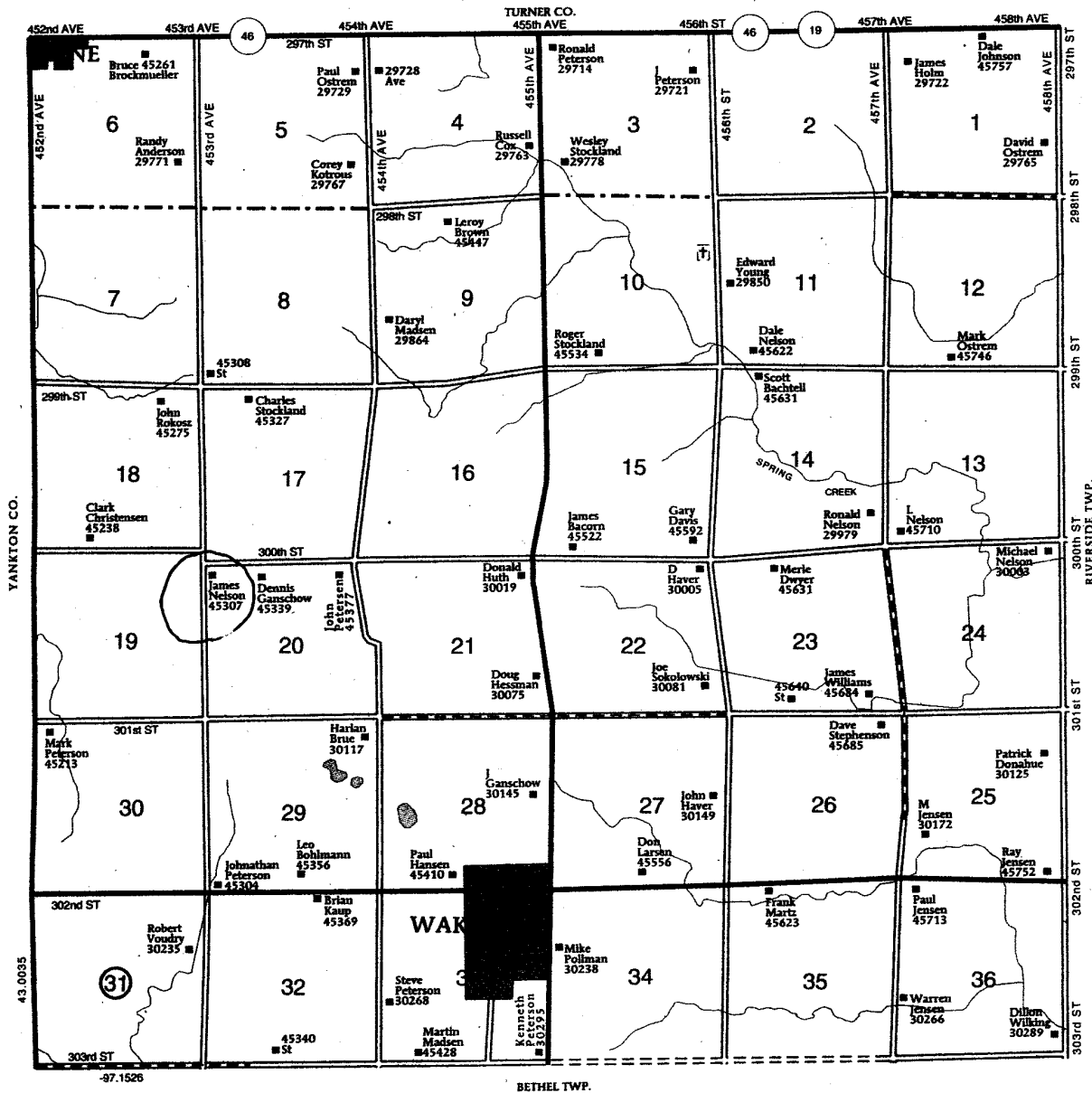
SOUTH DAKOTA STATE HISTORIC PRESERVATION OFFICE
 HISTORIC SITES SURVEY STRUCTURE FORM



T-95-N

STAR DIRECTORY

R-53-W



* = REQUIRED FIELD

HISTORY

This farm, located in the W ½ of the NW ¼, Section 20, Star Township, Clay County was homesteaded by James H. Dwyer.

The 1894 Clay County Atlas lists M. Dwyer as the owner.

The 1901 and 1912 Clay County Atlas lists Margaret Dwyer as the owner.

The 1924 Clay County Atlas lists Andrew Hansen as the owner.

The 1937 Clay County Atlas lists W. Carr as the owner.

The 1948 and 1956 Clay County Atlas lists A. C. Nelson as the owner.