

**SOUTH DAKOTA STATE HISTORIC PRESERVATION OFFICE
HISTORIC SITES SURVEY STRUCTURE FORM**



SITE INFORMATION

*SURVEY DATE: July 9, 2012 *ADDRESS: 31729 455th Ave.
*SURVEYOR: Jim Stone *COUNTY: Clay
*CITY: Meckling

LOCATION DESCRIPTION: From intersection of South Dakota Highway 50 bi-pass and South Dakota Highway 19, West about 1 mile to South Dakota Highway 19 South, turn left about 300' to Timber Road, turn right (West) about 6-3/4 miles to 455th Ave., turn left (South) less than 1/4 mile, turn right (West) into driveway

LEGAL DESCRIPTION: W 1/2, NE 1/4 16 - 92 - 51 Norway Twp.

*QUARTER 1: NE 1/4
*QUARTER 2: _____
*TOWNSHIP: Norway
*RANGE: 53
*SECTION: 16
ACRES: 79.56

OWNER NAME: Dale G. , Warren D. & Violet Olson
OWNER ADDRESS: 31729 455th Ave.
OWNER CITY: Meckling
OWNER STATE: South Dakota
OWNER ZIP: 57069
QUAD NAME: _____

OWNER CODE 1: P
OWNER CODE 2: F S L P
OWNER CODE 3: F S L P

HISTORIC SIGNIFICANCE

*DOE: _____
*DOE DATE: _____
REASON INELIGIBLE: _____

REGISTER NAME: _____
MULTIPLE PROPERTY NAME: _____

NOMINATION STATUS: _____
DATE LISTED: _____
REFERENCE NUMBER: _____
HISTORIC DISTRICT RATING: C or NC
PERIOD: _____

CATEGORY: _____
SIGNIFICANCE LEVEL 1: N S L
SIGNIFICANCE LEVEL 2: N S L
CRITERIA 1: A B C D
CRITERIA 2: A B C D
CRITERIA 3: A B C D
CRITERIA 4: A B C D

SIGNIFICANCE NOTES: _____

* = REQUIRED FIELD

**SOUTH DAKOTA STATE HISTORIC PRESERVATION OFFICE
HISTORIC SITES SURVEY STRUCTURE FORM**



STRUCTURE DETAILS

SHPO ID: _____
 *PROPERTY NAME: _____
 OTHER NAME: _____

CURRENT FUNCTION: <u>Farm machinery shop</u>	FOUNDATION: <u>Poured concrete</u>
CURRENT SUBFUNCTION: <u>Storage</u>	ROOF MATERIAL: <u>Steel</u>
HISTORIC FUNCTION: <u>Livestock barn</u>	ROOF SHAPE: <u>Gambrel</u>
HISTORIC SUBFUNCTION: <u>Hay storage</u>	STRUCTURAL SYSTEM: <u>Balloon framing</u>
	STYLE: <u>Gambrel roof barn</u>
OCCUPIED: <u>Yes</u>	TYPE: <u>Livestock barn</u>
	<u>2x6, sheathing,</u>
ACCESSIBLE: <u>Yes with permission</u>	WALLS: <u>1/2"x6" cedar lap siding & steel</u>
STORIES: <u>2</u>	SIGNIFICANT PERSON: <u>Halver Knutsen</u>
*DATE OF CONSTRUCTION: <u>?</u>	CULTURAL AFFILIATION: <u>Norwegian</u>

ALTERED/MOVED NOTES: Original site. All stalls, stanchions and milk room have been removed. Exposed exterior walls and roof have been covered with steel roofing. Hayloft floor raised to 16' except the West 12' which is raised to 13'. Walls and ceiling are insulated and lined with steel roofing. Lean-to's Added on the North and South sides in 1960's. Large overhead installed on the East wall.

INTERIOR NOTES: Had 6x6 posts and 6x6 beams to support hayloft floor. Joists are 2x8. All of the 2x6's for studs, rafters and bracing, 2x8 floor joists, 6x6 posts and 6x6 beams were rough sawn cottonwood.

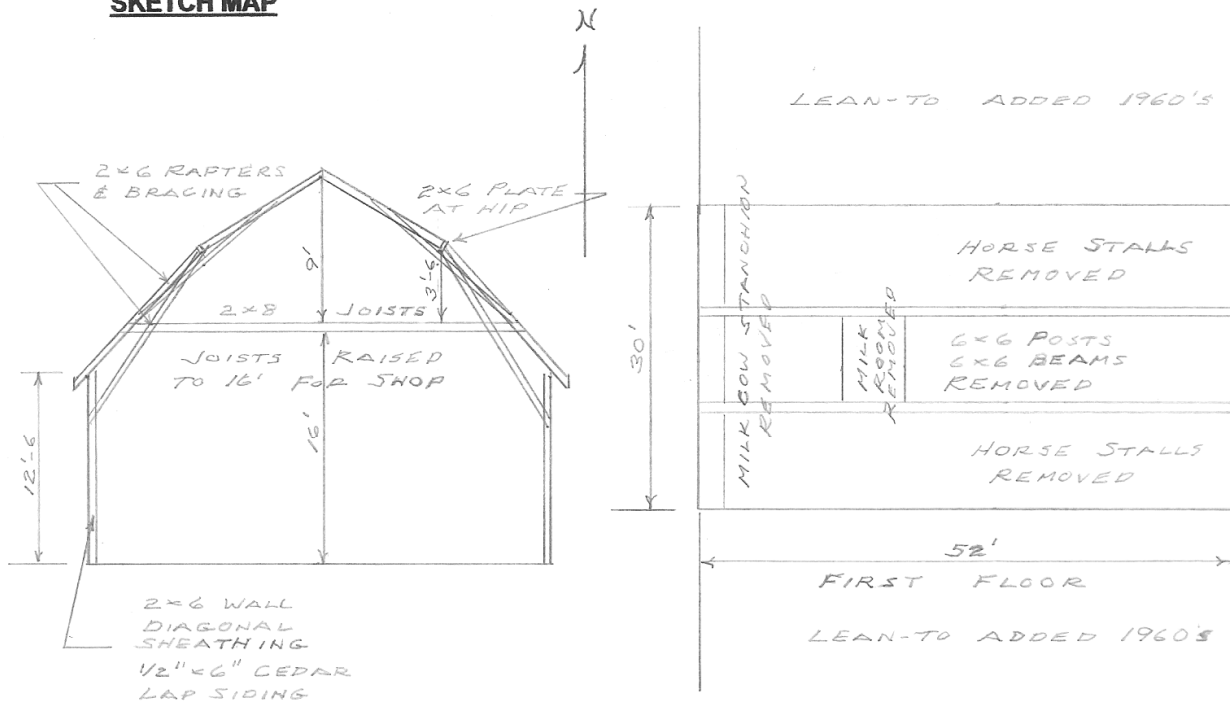
OTHER NOTES: Shop is heated and air conditioned. Has an automotive hoist. 2x6 rafters with 2x6 bracing for a braced wall and rafter system. 2x6 walls with rough sawn cottonwood diagonal sheathing and 1/2"x6" cedar lap siding. Metal cupalo.

***PHYSICAL NOTES:** Barn is in very good condition.

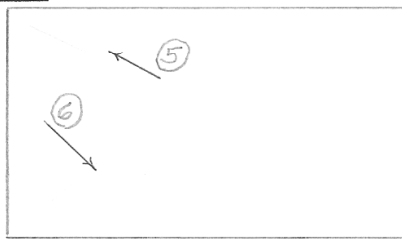
* = REQUIRED FIELD

**SOUTH DAKOTA STATE HISTORIC PRESERVATION OFFICE
HISTORIC SITES SURVEY STRUCTURE FORM**

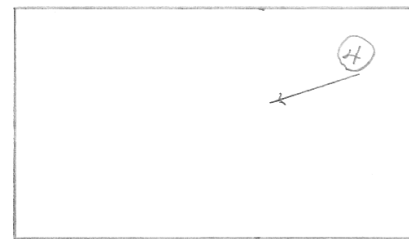
SKETCH MAP



PHOTOGRAPHS



HAYLOFT



FIRST FLOOR

PHOTOGRAPHER: _____
DATE OF PHOTO: _____

ROLL NUMBER: _____
PHOTO NUMBER: _____
CAMERA DIRECTION: _____

* = REQUIRED FIELD

**SOUTH DAKOTA STATE HISTORIC PRESERVATION OFFICE
HISTORIC SITES SURVEY STRUCTURE FORM**



PHOTOGRAPHER: Jim Stone
DATE OF PHOTO: July 9, 2012

ROLL NUMBER: _____
PHOTO NUMBER: 1
CAMERA DIRECTION: Looking NW, SE corner



PHOTOGRAPHER: Jim Stone
DATE OF PHOTO: July 9, 2012

ROLL NUMBER: _____
PHOTO NUMBER: 2
CAMERA DIRECTION: Looking SW, NE corner


* = REQUIRED FIELD

**SOUTH DAKOTA STATE HISTORIC PRESERVATION OFFICE
HISTORIC SITES SURVEY STRUCTURE FORM**



PHOTOGRAPHER: Jim Stone
DATE OF PHOTO: July 9, 2012

ROLL NUMBER: _____
PHOTO NUMBER: 3
CAMERA DIRECTION: Looking SE, NW corner



PHOTOGRAPHER: Jim Stone
DATE OF PHOTO: July 9, 2012

ROLL NUMBER: _____
PHOTO NUMBER: 4
CAMERA DIRECTION: First floor, looking SW,
shop with automotive
hoist

* = REQUIRED FIELD

**SOUTH DAKOTA STATE HISTORIC PRESERVATION OFFICE
HISTORIC SITES SURVEY STRUCTURE FORM**



PHOTOGRAPHER: Jim Stone
DATE OF PHOTO: July 9, 2012

ROLL NUMBER: _____
PHOTO NUMBER: 5

CAMERA DIRECTION: Hayloft, looking NW,
lower rafter & wall
bracing



PHOTOGRAPHER: Jim Stone
DATE OF PHOTO: July 9, 2012

ROLL NUMBER: _____
PHOTO NUMBER: 6

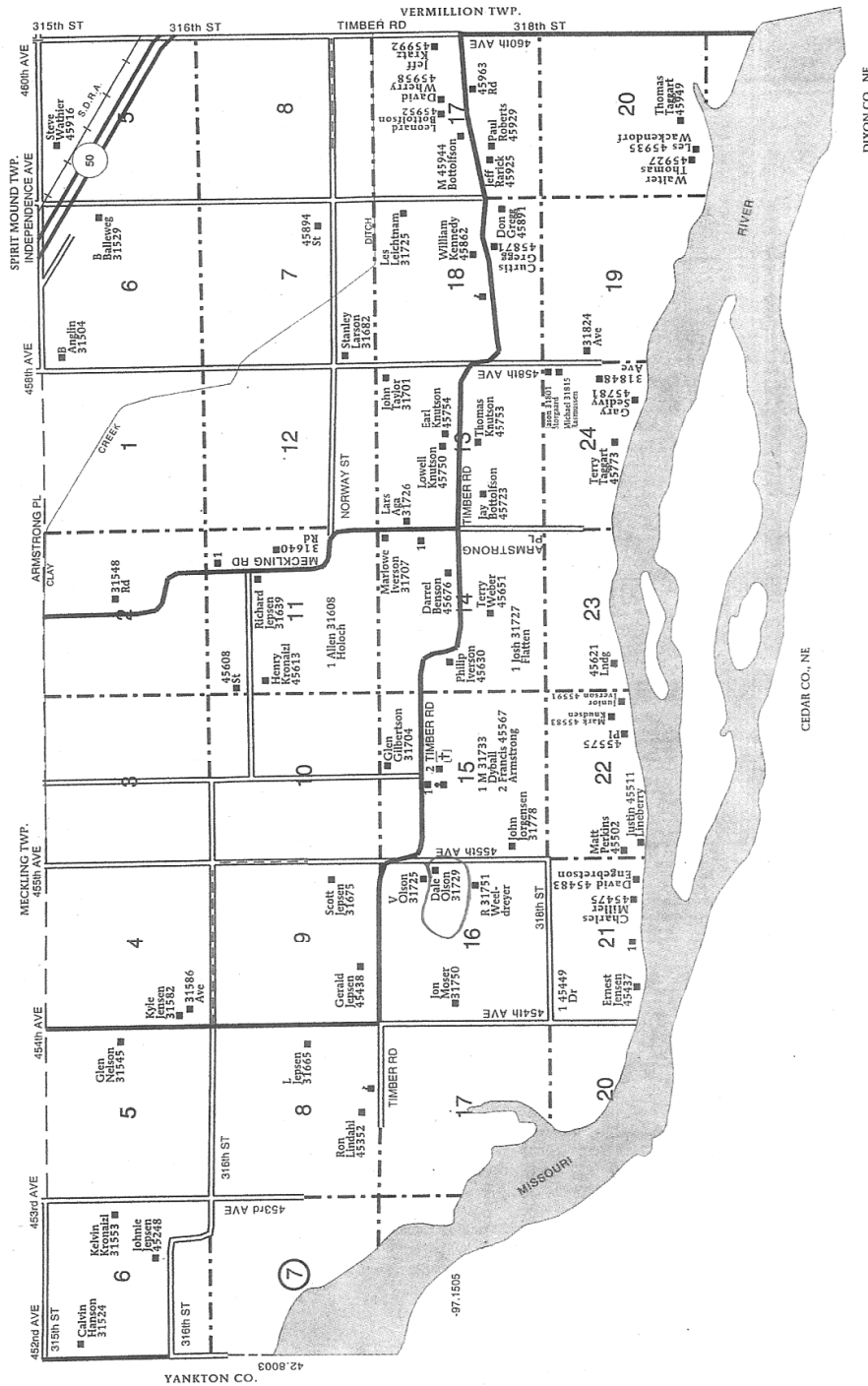
CAMERA DIRECTION: Hayloft, looking SW,
upper rafter bracing,
note 2x6 plate at hip

* = REQUIRED FIELD

SOUTH DAKOTA STATE HISTORIC PRESERVATION OFFICE
HISTORIC SITES SURVEY STRUCTURE FORM



T-92-N NORWAY DIRECTORY R-52-53-W



* = REQUIRED FIELD

HISTORY

This Section 16 was a School Section. It could not be homesteaded. Any rents or sale of any part of the Section 16 went to a county fund for rural schools.

The 1894 Clay County Atlas lists A. Knutson as the owner.

The 1901, 1912 and 1924 Clay County Atlas lists Andrew Knutson as the owner.

The 1937, 1948 and 1956 Clay County Atlas lists S. Knutson as the owner.