

**SOUTH DAKOTA STATE HISTORIC PRESERVATION OFFICE
HISTORIC SITES SURVEY STRUCTURE FORM**



SITE INFORMATION

*SURVEY DATE: October 28, 2012 *ADDRESS: 4235 East Main Street
*SURVEYOR: Jim Stone *COUNTY: Clay
*CITY: Vermillion

LOCATION DESCRIPTION: Vermillion Main Street and intersection of Crawford Road, East about 2 miles, on the right (South) side.

LEGAL DESCRIPTION: Cusick Addn in NW 1/4, NW1/4, 22 - 92 - 51 Fairview Twp.

*QUARTER 1: NW 1/4 OWNER NAME: Michael P. & Laura M. Roche
*QUARTER 2: NW 1/4 OWNER ADDRESS: 4235 East Main Street
*TOWNSHIP: Fairview OWNER CITY: Vermillion
*RANGE: 51 OWNER STATE: South Dakota
*SECTION: 22 OWNER ZIP: 57069
ACRES: 15.90 QUAD NAME: _____

OWNER CODE 1: P
OWNER CODE 2:
OWNER CODE 3:

HISTORIC SIGNIFICANCE

*DOE: _____ REGISTER NAME: _____
*DOE DATE: _____ MULTIPLE PROPERTY NAME: _____
REASON INELIGIBLE: _____

NOMINATION STATUS: _____ CATEGORY: _____
DATE LISTED: _____ SIGNIFICANCE LEVEL 1: N S L
REFERENCE NUMBER: _____ SIGNIFICANCE LEVEL 2: N S L
HISTORIC DISTRICT RATING: C or NC CRITERIA 1: A B C D
PERIOD: _____ CRITERIA 2: A B C D
CRITERIA 3: A B C D
CRITERIA 4: A B C D

SIGNIFICANCE NOTES: _____

STRUCTURE DETAILS

* = REQUIRED FIELD

**SOUTH DAKOTA STATE HISTORIC PRESERVATION OFFICE
HISTORIC SITES SURVEY STRUCTURE FORM**



SHPO ID: _____

*PROPERTY NAME: _____

OTHER NAME: _____

CURRENT FUNCTION:	<u>Rents out for horses in the summer</u>	FOUNDATION:	<u>Poured concrete foundation</u>
CURRENT SUBFUNCTION:	<u>Vacant</u>	ROOF MATERIAL:	<u>Asphalt shingles over cedar shingles</u>
HISTORIC FUNCTION:	<u>Livestock barn</u>	ROOF SHAPE:	<u>Gable</u>
HISTORIC SUBFUNCTION:	<u>Hay storage</u>	STRUCTURAL SYSTEM:	<u>Posts and Beams w/ 2x6 walls</u>
OCCUPIED:	<u>Yes</u>	STYLE:	<u>Gable roof barn</u>
ACCESSIBLE:	<u>Yes with permission</u>	TYPE:	<u>Livestock barn</u>
		WALLS:	<u>2x6 studs with sheathing and 1/2"x6" cedar lap siding</u>
STORIES:	<u>2</u>	SIGNIFICANT PERSON:	<u>Carrie L. Burgess</u>
*DATE OF CONSTRUCTION:	<u>About 1890</u>	CULTURAL AFFILIATION:	<u>?</u>

ALTERED/MOVED NOTES: Original site. Any evidence of milk cow stanchions or horse stalls have been removed. Roof has been covered with asphalt shingles. 14' x 36' lean-to added on the East side much later.

INTERIOR NOTES: Has two rows of 6x6 posts, with 6x6 for a beam. Floor joists are 2x6's. 14' x 36' lean-to has 2x6 walls with sheathing and 1/2"x6" cedar lap siding. Rafters are 2x6's with truss bracing in lean-to. 2x6 rafters in main barn with (2) 2x8's bracing from top of walls down to the 6x6 center beams below hayloft floor 12' O.C. Window are 8"x10" four light.

OTHER NOTES: 6x6 posts 10' O.C. with 6x6 beams for sills, at 8' for the hay loft floor and at the top of walls in hayloft on North and South walls. Also the two rows 6x6 posts and 6x6 beams that support the hayloft floor. 6x6 posts 12' O.C. and 6x6 sills, 6x6 beams at 8' and 6x6 beams at top of the walls in the hayloft to support the rafters. 2x6 studs fill in walls between beams, sheathing and 1/2"x6" cedar lap siding.

***PHYSICAL NOTES:** Barn is in fair condition.

*UTM ZONE: _____

*RESTRICTED: Y or N

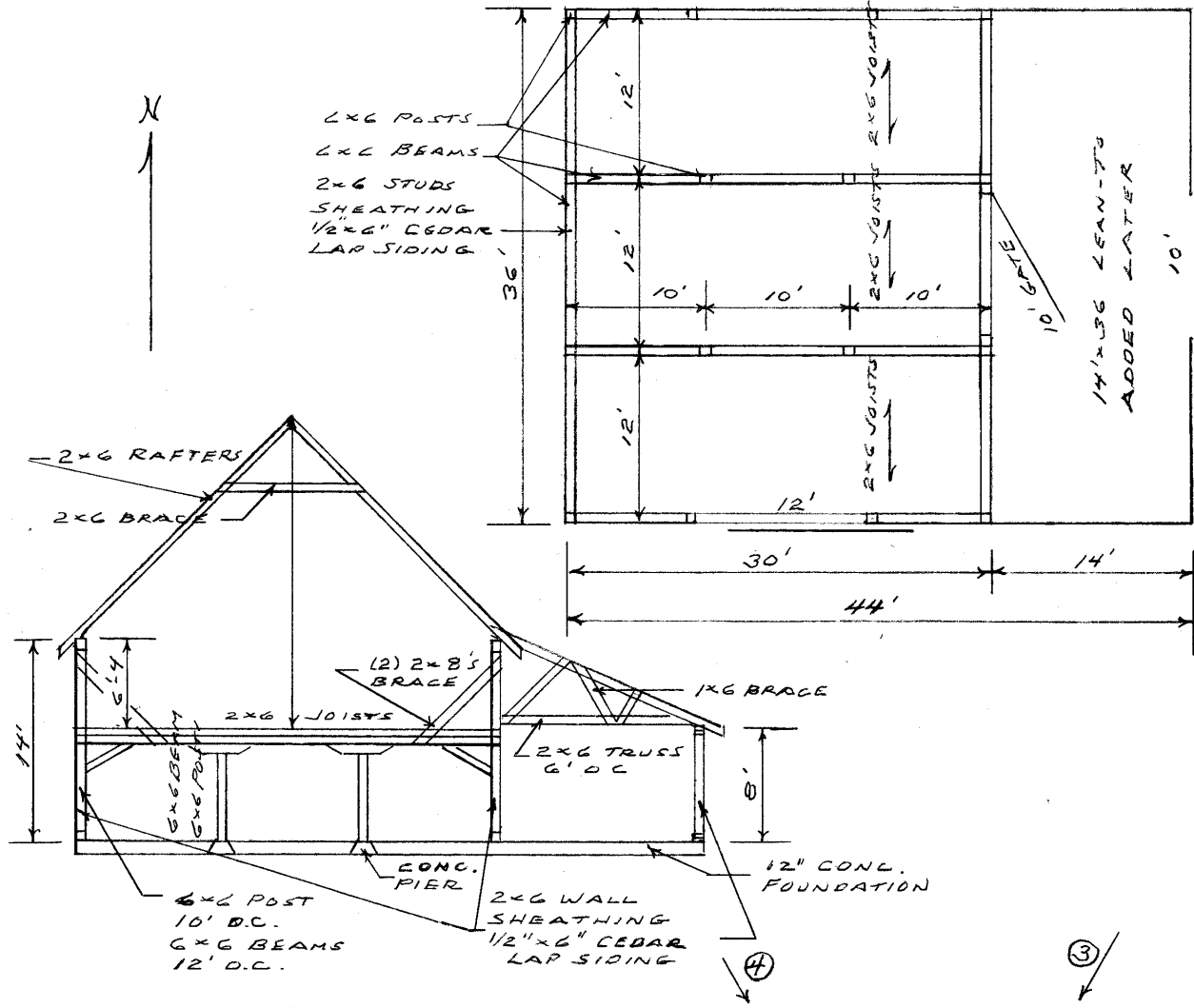
*UTM EASTING: _____

*UTM NORTHING: _____

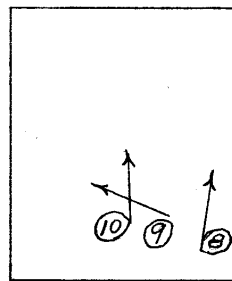
**SOUTH DAKOTA STATE HISTORIC PRESERVATION OFFICE
HISTORIC SITES SURVEY STRUCTURE FORM**



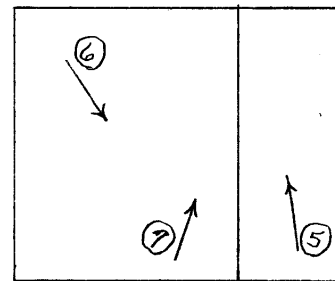
SKETCH MAP



PHOTOGR



HAYLOFT



FIRST FLOOR

* = REQUIRED FIELD

* = REQUIRED FIELD

**SOUTH DAKOTA STATE HISTORIC PRESERVATION OFFICE
HISTORIC SITES SURVEY STRUCTURE FORM**



PHOTOGRAPHER: Jim Stone
DATE OF PHOTO: October 28, 2012

ROLL NUMBER: _____
PHOTO NUMBER: 1
CAMERA DIRECTION: Looking NE, SW corner



PHOTOGRAPHER: Jim Stone
DATE OF PHOTO: October 28, 2012

ROLL NUMBER: _____
PHOTO NUMBER: 2
CAMERA DIRECTION: Looking NW, SE corner

* = REQUIRED FIELD

**SOUTH DAKOTA STATE HISTORIC PRESERVATION OFFICE
HISTORIC SITES SURVEY STRUCTURE FORM**



PHOTOGRAPHER: Jim Stone
DATE OF PHOTO: October 28, 2012

ROLL NUMBER: _____
PHOTO NUMBER: 3
CAMERA DIRECTION: Looking SW, NE corner



PHOTOGRAPHER: Jim Stone
DATE OF PHOTO: October 28, 2012

ROLL NUMBER: _____
PHOTO NUMBER: 4
CAMERA DIRECTION: Looking SE, NW corner

* = REQUIRED FIELD

**SOUTH DAKOTA STATE HISTORIC PRESERVATION OFFICE
HISTORIC SITES SURVEY STRUCTURE FORM**



PHOTOGRAPHER: Jim Stone
DATE OF PHOTO: October 28, 2012

ROLL NUMBER: _____
PHOTO NUMBER: 5

CAMERA DIRECTION: First floor, looking North
in East lean-to, Trusses
6' O.C. supporting roof.



PHOTOGRAPHER: Jim Stone
DATE OF PHOTO: October 28, 2012

ROLL NUMBER: _____
PHOTO NUMBER: 6

CAMERA DIRECTION: First floor, looking SE,
6x6 posts and 6x6
beams supporting
hayloft floor.

* = REQUIRED FIELD

**SOUTH DAKOTA STATE HISTORIC PRESERVATION OFFICE
HISTORIC SITES SURVEY STRUCTURE FORM**



PHOTOGRAPHER: Jim Stone
DATE OF PHOTO: October 28, 2012

ROLL NUMBER: _____
PHOTO NUMBER: 7

CAMERA DIRECTION: First floor, looking NE,
6x6 posts and 6x6
beams in exterior walls



PHOTOGRAPHER: Jim Stone
DATE OF PHOTO: October 28, 2012

ROLL NUMBER: _____
PHOTO NUMBER: 8

CAMERA DIRECTION: Hayloft, looking NE, note
6x6 beam at top of wall &
(2) 2x8's bracing wall
down to beams under
floor.

* = REQUIRED FIELD

**SOUTH DAKOTA STATE HISTORIC PRESERVATION OFFICE
HISTORIC SITES SURVEY STRUCTURE FORM**



PHOTOGRAPHER: Jim Stone
DATE OF PHOTO: October 28, 2012

ROLL NUMBER: _____
PHOTO NUMBER: 9

**Hayloft, looking West,
note 6x6 posts, 6x6
beams at top of wall and
2x8 bracing 12' O.C.**

CAMERA DIRECTION: _____



PHOTOGRAPHER: Jim Stone
DATE OF PHOTO: October 28, 2012

ROLL NUMBER: _____
PHOTO NUMBER: 9

**Hayloft, looking North,
Rafters and 2x6 bracing
at the peak, only bracing
on rafters.**

CAMERA DIRECTION: _____

* = REQUIRED FIELD

HISTORY

This farm located in the NW ¼ of the NW ¼ in Section 22, Fairview Township, Clay County was homesteaded by Timothy K. Hovey.

The 1894, 1901, 1912 and 1924 Clay County Atlas lists Carrie L. Burgess as the owner. Carrie L. Burgess most likely built or had this barn built as the construction is from about that period of time.

The 1937 Clay County Atlas lists Carrie L Burgess Estate as the owner and P. Ouellette as the operator (renter).

The 1948 Clay County Atlas lists Wallace L. Cusick as the owner.

The 1956 Clay County Atlas lists Harold Cusick as the owner.