

**SOUTH DAKOTA STATE HISTORIC PRESERVATION OFFICE
HISTORIC SITES SURVEY STRUCTURE FORM**



SITE INFORMATION

*SURVEY DATE: October 28, 2012 *ADDRESS: 4235 East Main Street
*SURVEYOR: Jim Stone *COUNTY: Clay
*CITY: Vermillion

LOCATION DESCRIPTION: Main Street in Vermillion, East from Crawford Road about 2miles, just past Fairview Ave. continue on the gravel East about 1/4 mile, on the right (South) side.

LEGAL DESCRIPTION: Cusick Addn. In NW 1/4, NW 1/4, 22 – 92 – 51 Fairview Twp.

*QUARTER 1: NW 1/4
*QUARTER 2: _____
*TOWNSHIP: Fairview
*RANGE: 51
*SECTION: 22
ACRES: 15.9

OWNER NAME: Mike Roche
OWNER ADDRESS: 4235 East Main Street
OWNER CITY: Vermillion
OWNER STATE: South Dakota
OWNER ZIP: 57069
QUAD NAME: _____

OWNER CODE 1: P
OWNER CODE 2: _____
OWNER CODE 3: _____

HISTORIC SIGNIFICANCE

*DOE: _____
*DOE DATE: _____
REASON INELIGIBLE: _____

REGISTER NAME: _____
MULTIPLE PROPERTY NAME: _____

NOMINATION STATUS: _____
DATE LISTED: _____
REFERENCE NUMBER: _____
HISTORIC DISTRICT RATING: C or NC
PERIOD: _____

CATEGORY: _____
SIGNIFICANCE LEVEL 1: N S L
SIGNIFICANCE LEVEL 2: N S L
CRITERIA 1: A B C D
CRITERIA 2: A B C D
CRITERIA 3: A B C D
CRITERIA 4: A B C D

SIGNIFICANCE NOTES: _____

STRUCTURE DETAILS

* = REQUIRED FIELD

**SOUTH DAKOTA STATE HISTORIC PRESERVATION OFFICE
HISTORIC SITES SURVEY STRUCTURE FORM**



SHPO ID: _____
 *PROPERTY NAME: _____
 OTHER NAME: _____

CURRENT FUNCTION: <u>Storage</u>	FOUNDATION: <u>Poured concrete foundation</u>
CURRENT SUBFUNCTION: <u>Storage</u>	ROOF MATERIAL: <u>Asphalt shingles over cedar shingles</u>
HISTORIC FUNCTION: <u>Livestock barn</u>	ROOF SHAPE: <u>Gothic round</u>
HISTORIC SUBFUNCTION: <u>Hay and grain storage</u>	STRUCTURAL SYSTEM: <u>Balloon framing</u>
	STYLE: <u>Gothic round roof barn</u>
OCCUPIED: <u>Yes</u>	TYPE: <u>Livestock barn</u>
	<u>2x6 stud, sheathing and 1/2"x6" cedar lap siding</u>
ACCESSIBLE: <u>Yes with permission</u>	WALLS: <u>lap siding</u>
STORIES: <u>2</u>	SIGNIFICANT PERSON: <u>Carrie L. Burgess</u>
*DATE OF CONSTRUCTION: <u>1920 to 1930</u>	CULTURAL AFFILIATION: <u>?</u>

ALTERED/MOVED NOTES: Original site. Milk cow stanchions and horse stalls have been removed. Asphalt shingles applied over cedar shingles. Bottom 4' of 6" cedar lap siding has been replaced with 1x6 car siding.

INTERIOR NOTES: Has two rows of 6x6 posts with 6x10 for beams. 2x10 floor joists. Granary and feed room and stairs are still in place. Granary still in hayloft. All 2x6's, 2x10's, 6x6's, and 6 x10's are rough sawn cottonwood. Cottonwood lumber most likely came from saw mill on Wallace Cusick's farm by Burbank. Wallace Cusick was father of Harold Cusick.

OTHER NOTES: 2x6 stud walls with 1x8 sheathing and 1/2"x6" cedar lap siding. Rafters are six plies of 3/4"x 1-1/2" cedar. Rafters are manufactured and each rafter has a stamp M. Slagle Co. Elk Point, So. Dak. 1x10 sheathing on roof. Asphalt shingles over cedar shingles. 8"x10" four light windows on first floor. Has two 8"x10" six light windows in West wall of hayloft.

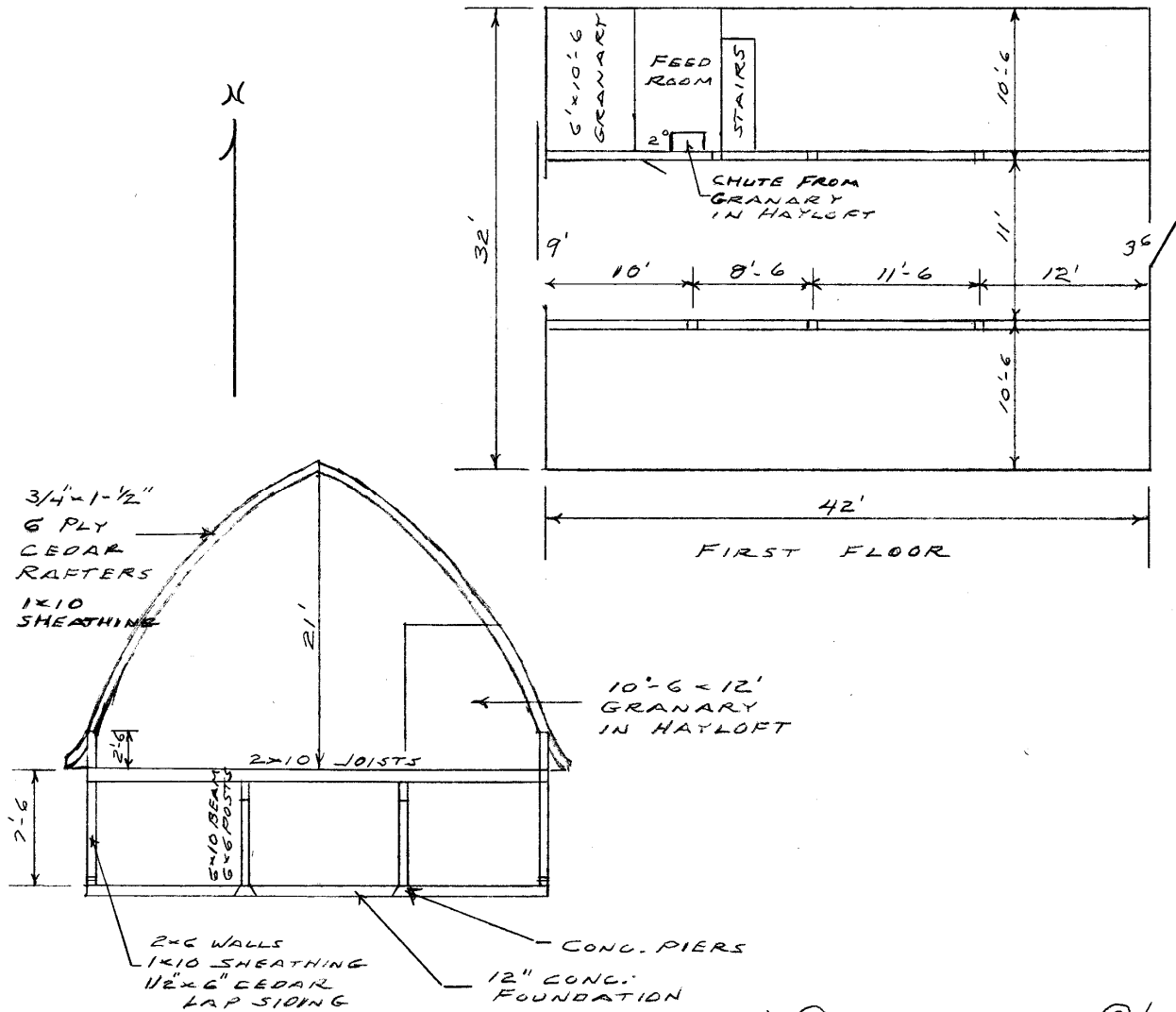
*PHYSICAL NOTES: Barn is in good condition.

*UTM ZONE: _____ *RESTRICTED: Y or N
 *UTM EASTING: _____
 *UTM NORTHING: _____

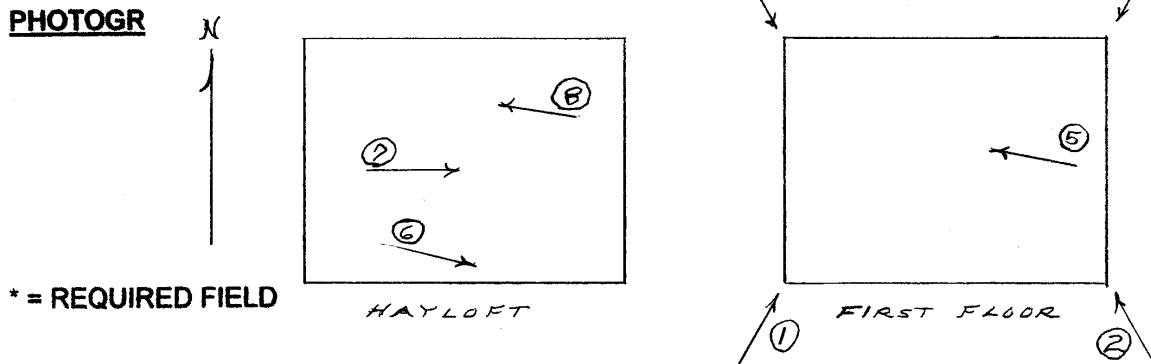
* = REQUIRED FIELD

**SOUTH DAKOTA STATE HISTORIC PRESERVATION OFFICE
HISTORIC SITES SURVEY STRUCTURE FORM**

SKETCH MAP



PHOTOGR



* = REQUIRED FIELD

**SOUTH DAKOTA STATE HISTORIC PRESERVATION OFFICE
HISTORIC SITES SURVEY STRUCTURE FORM**



PHOTOGRAPHER: Jim Stone
DATE OF PHOTO: October 28, 2012

ROLL NUMBER: _____
PHOTO NUMBER: 1
CAMERA DIRECTION: Looking NE, SW corner



PHOTOGRAPHER: Jim Stone
DATE OF PHOTO: October 28, 2012

ROLL NUMBER: _____
PHOTO NUMBER: 2
CAMERA DIRECTION: Looking NW, SE corner

* = REQUIRED FIELD

**SOUTH DAKOTA STATE HISTORIC PRESERVATION OFFICE
HISTORIC SITES SURVEY STRUCTURE FORM**



PHOTOGRAPHER: Jim Stone
DATE OF PHOTO: October 28, 2012

ROLL NUMBER: _____
PHOTO NUMBER: 3
CAMERA DIRECTION: Looking SW, NE corner



PHOTOGRAPHER: Jim Stone
DATE OF PHOTO: October 28, 2012

ROLL NUMBER: _____
PHOTO NUMBER: 4
CAMERA DIRECTION: Looking SE, NW corner

* = REQUIRED FIELD

**SOUTH DAKOTA STATE HISTORIC PRESERVATION OFFICE
HISTORIC SITES SURVEY STRUCTURE FORM**



PHOTOGRAPHER: Jim Stone
DATE OF PHOTO: October 28, 2012

ROLL NUMBER: _____
PHOTO NUMBER: 5

**First floor, looking NW,
posts, 6x10 beam,
granary and stairs in the**

CAMERA DIRECTION: NW corner



PHOTOGRAPHER: Jim Stone
DATE OF PHOTO: October 28, 2012

ROLL NUMBER: _____
PHOTO NUMBER: 6

**Hayloft, looking East,
3/4" x 1-1/2" six ply cedar
manufactured rafters**

CAMERA DIRECTION: _____

**SOUTH DAKOTA STATE HISTORIC PRESERVATION OFFICE
HISTORIC SITES SURVEY STRUCTURE FORM**



PHOTOGRAPHER: Jim Stone
DATE OF PHOTO: October 28, 2012

ROLL NUMBER: _____
PHOTO NUMBER: 7
CAMERA DIRECTION: Hayloft, looking East,
Gable end



PHOTOGRAPHER: Jim Stone
DATE OF PHOTO: October 28, 2012

ROLL NUMBER: _____
PHOTO NUMBER: 8
CAMERA DIRECTION: Hayloft, looking NW,
Granary in NW corner,
above granary below

* = REQUIRED FIELD

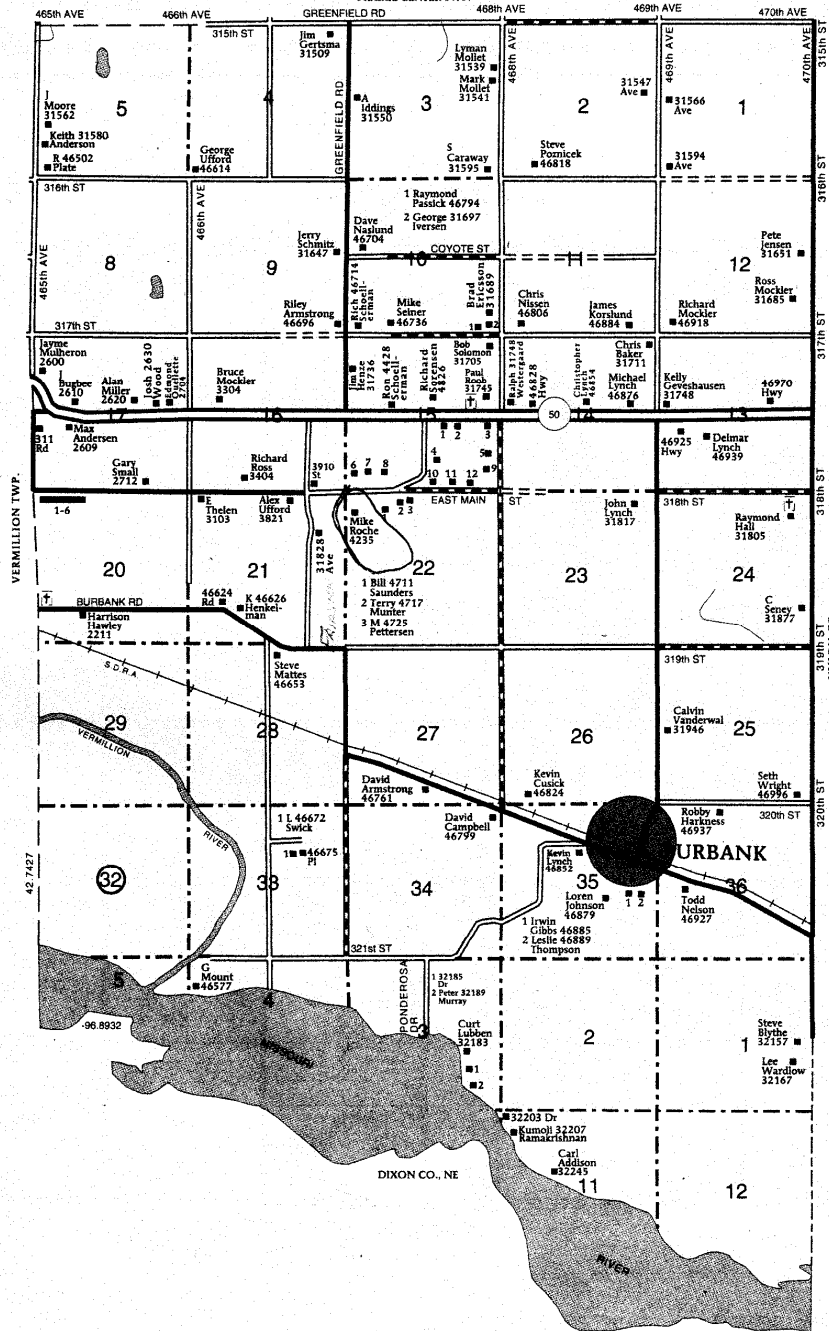
SOUTH DAKOTA STATE HISTORIC PRESERVATION OFFICE HISTORIC SITES SURVEY STRUCTURE FORM



T-91-92-N

FAIRVIEW DIRECTORY

R-51-W



FAIRVIEW TOWNSHIP		
SECTION 15		
1 Turnbaugh, V 5009	6 Meyer, Leroy 4206	SECTION 20
2 Ashes, Severn 5225	7 Nauertz, James 4306	1 2509
3 Behrmann, David 31761	8 Schoenrock, K 4424	2 Crew, M 2531
4 Aibers, Dave 4745	9 Knutson, Richard 5101	3 Neitzke, Mark 2703
5 Ouellette, Loren 31785	10 Mogck, John 4733	4 Cook, Cleland 2711
	11 Miller, Stan 4901	5 Miskimins, Robin 2835
	12 Hovden, Donald 4905	6 Ahmed, Mike 2925

© Farm & Home Publishers, Ltd.

* = REQUIRED FIELD

HISTORY

This farm located in the NW ¼ of the NW ¼ in Section 22, Fairview Township, Clay County was homesteaded by Timothy K. Hovey.

The 1894, 1901, 1912 and 1924 Clay County Atlas lists Carrie L. Burgess as the owner. Carrie L. Burgess most likely built or had this barn built as the construction is from about that period of time.

The 1937 Clay County Atlas lists Carrie L Burgess Estate as the owner and P. Ouellette as the operator (renter).

The 1948 Clay County Atlas lists Wallace L. Cusick as the owner.

The 1956 Clay County Atlas lists Harold Cusick as the owner.

**SOUTH DAKOTA STATE HISTORIC PRESERVATION OFFICE
HISTORIC SITES SURVEY STRUCTURE FORM**

