

SOUTH DAKOTA STATE HISTORIC PRESERVATION OFFICE
HISTORIC SITES SURVEY STRUCTURE FORM



SITE INFORMATION

*SURVEY DATE: July 23, 2012

*SURVEYOR: Jim Stone

*ADDRESS: 45894 Norway Street

*COUNTY: Clay

*CITY: Vermillion

LOCATION DESCRIPTION: From the intersection of South Dakota Highway 50 bi-pass and South Dakota Highway 19 west about 5 miles on South Dakota Highway 50 to Independence Ave., turn right (South) about 2 miles to Norway Street, turn right (West) about 1/8th mile, on the right (North) side.

LEGAL DESCRIPTION: Five Olson's Pl, N 1/2, SE 1/4 & S 1/2, SE 1/4, 7 - 92 - 52 Norway Twp.

*QUARTER 1: SE 1/4

*QUARTER 2: _____

*TOWNSHIP: Norway

*RANGE: 52

*SECTION: 7

ACRES: 5.91

OWNER CODE 1: P

OWNER CODE 2: _____

OWNER CODE 3: _____

OWNER NAME: Michael Lee & Mary Catherine Zeman

OWNER ADDRESS: 45894 Norway Street

OWNER CITY: Vermillion

OWNER STATE: South Dakota

OWNER ZIP: 57069

QUAD NAME: _____

HISTORIC SIGNIFICANCE

*DOE: _____

*DOE DATE: _____

REASON INELIGIBLE: _____

REGISTER NAME: _____

MULTIPLE PROPERTY NAME: _____

NOMINATION STATUS: _____

DATE LISTED: _____

REFERENCE NUMBER: _____

HISTORIC DISTRICT RATING: C or NC

PERIOD: _____

CATEGORY: _____

SIGNIFICANCE LEVEL 1: N S L

SIGNIFICANCE LEVEL 2: N S L

CRITERIA 1: A B C D

CRITERIA 2: A B C D

CRITERIA 3: A B C D

CRITERIA 4: A B C D

SIGNIFICANCE NOTES: _____

STRUCTURE DETAILS

SOUTH DAKOTA STATE HISTORIC PRESERVATION OFFICE
HISTORIC SITES SURVEY STRUCTURE FORM



SHPO ID: _____

*PROPERTY NAME: _____

OTHER NAME: _____

CURRENT FUNCTION: Vacant

CURRENT SUBFUNCTION: Vacant

HISTORIC FUNCTION: Draft horse barn

HISTORIC SUBFUNCTION: Hay and grain storage

FOUNDATION: Poured concrete

ROOF MATERIAL: Cedar shingles

ROOF SHAPE: Gambrel

STRUCTURAL SYSTEM: Balloon framing

STYLE: Gambrel roof barn

TYPE: Draft horse barn

2x6, diagonal
sheathing, 1/2"x6"

WALLS: cedar lap siding

OCCUPIED: Yes

ACCESSIBLE: Yes with
permission

STORIES: 2

SIGNIFICANT PERSON: C. F. Brunick

*DATE OF CONSTRUCTION: ?

CULTURAL AFFILIATION: ?

ALTERED/MOVED NOTES: Original site.

INTERIOR NOTES: Has two rows 6x6 posts and 6x6 beam to support hayloft floor. Floor joists are
2x6's. 10'x16' granary in SW corner and 5'-6"x 8' granary in the SE corner. All of the 4x6, 6x6, 2x4 and
2x6's are rough sawn cottonwood. Most of the horse stalls are still in place.

OTHER NOTES: Windows are 8"x10" four light. Walls are 2x4 with diagonal sheathing and 1/2"x6"
cedar lap siding. Walls have three 2x4's for a top plate and a 4 x 6 sill. Rafters are 2x6 with two 2x6
for plate and header at the hip. Three 4x6 posts support the hip on each side. The posts are at a slant
from the post and beam to the hip.

*PHYSICAL NOTES: Barn is in fair condition. The roof is leaking. Doors and windows need maintance.
Concrete foundation is cracked and spreading, needs replacing

*UTM ZONE: _____

*RESTRICTED: Y or N

*UTM EASTING: _____

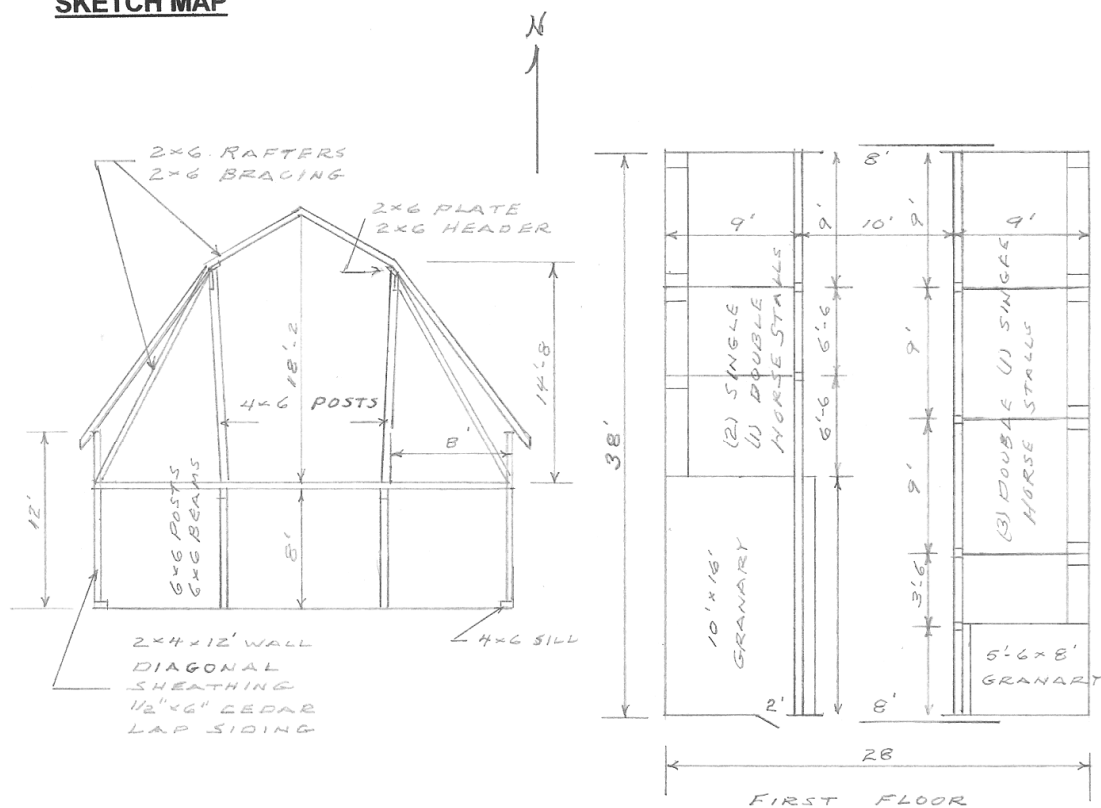
*UTM NORTHING: _____

SKETCH MAP

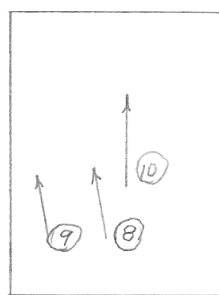
SOUTH DAKOTA STATE HISTORIC PRESERVATION OFFICE

HISTORIC SITES SURVEY STRUCTURE FORM

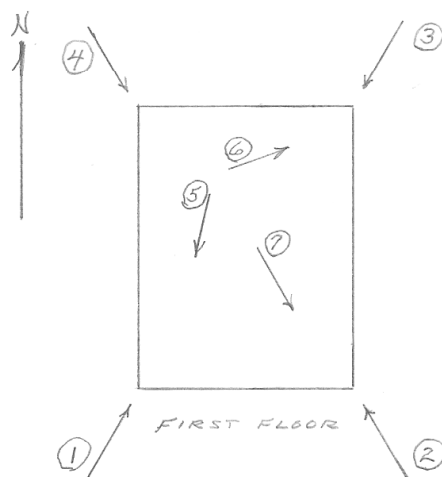
SKETCH MAP



PHOTOGR



HAYLOFT



* = REQUIRED FIELD

SOUTH DAKOTA STATE HISTORIC PRESERVATION OFFICE
HISTORIC SITES SURVEY STRUCTURE FORM



PHOTOGRAPHER: Jim Stone
DATE OF PHOTO: July 23, 2012

ROLL NUMBER: _____
PHOTO NUMBER: 1
CAMERA DIRECTION: Looking NE, SW corner



PHOTOGRAPHER: Jim Stone
DATE OF PHOTO: July 23, 2012

ROLL NUMBER: _____
PHOTO NUMBER: 2
CAMERA DIRECTION: Looking NW, SE corner

**SOUTH DAKOTA STATE HISTORIC PRESERVATION OFFICE
HISTORIC SITES SURVEY STRUCTURE FORM**



PHOTOGRAPHER: Jim Stone
DATE OF PHOTO: July 23, 2012

ROLL NUMBER: _____
PHOTO NUMBER: 3
CAMERA DIRECTION: Looking SE, NW corner



PHOTOGRAPHER: Jim Stone
DATE OF PHOTO: July 23, 2012

ROLL NUMBER: _____
PHOTO NUMBER: 4
CAMERA DIRECTION: Looking SW, NE corner

**SOUTH DAKOTA STATE HISTORIC PRESERVATION OFFICE
HISTORIC SITES SURVEY STRUCTURE FORM**



PHOTOGRAPHER: Jim Stone
DATE OF PHOTO: July 23, 2012

ROLL NUMBER: _____
PHOTO NUMBER: 5

CAMERA DIRECTION: First floor, looking
South, granary in SW
corner




PHOTOGRAPHER: Jim Stone
DATE OF PHOTO: July 23, 2012

ROLL NUMBER: _____
PHOTO NUMBER: 6

CAMERA DIRECTION: First floor, looking East,
horse stall and manger

**SOUTH DAKOTA STATE HISTORIC PRESERVATION OFFICE
HISTORIC SITES SURVEY STRUCTURE FORM**



PHOTOGRAPHER: Jim Stone
DATE OF PHOTO: July 23, 2012

ROLL NUMBER: _____
PHOTO NUMBER: 7

CAMERA DIRECTION: First floor, looking SE,
granary in SE corner



PHOTOGRAPHER: Jim Stone
DATE OF PHOTO: July 23, 2012

ROLL NUMBER: _____
PHOTO NUMBER: 8

CAMERA DIRECTION: Hayloft, looking North,
4x6's supporting hip

**SOUTH DAKOTA STATE HISTORIC PRESERVATION OFFICE
HISTORIC SITES SURVEY STRUCTURE FORM**



PHOTOGRAPHER: Jim Stone
DATE OF PHOTO: July 23, 2012

ROLL NUMBER: _____
PHOTO NUMBER: 9

CAMERA DIRECTION: Hayloft, looking North,
2x6 brace 4' O.C. from
hip to floor



PHOTOGRAPHER: Jim Stone
DATE OF PHOTO: July 23, 2012

ROLL NUMBER: _____
PHOTO NUMBER: 10

CAMERA DIRECTION: Hayloft, looking North,
North gable end

History

This farm located in the SE ¼ of Section 7 in Norway Twp. was homesteaded by C. F. Brunick.

The 1894, 1901 and 1912 Clay County Atlas lists C. F. Brunick as the owner.

The 1924 Clay County Atlas lists C. F. Brunick as the owner and Martin Larson as the renter.

The 1948 and 1956 Clay County Atlas lists W. L. Larson as the owner.

**SOUTH DAKOTA STATE HISTORIC PRESERVATION OFFICE
HISTORIC SITES SURVEY STRUCTURE FORM**

