

**SOUTH DAKOTA STATE HISTORIC PRESERVATION OFFICE
HISTORIC SITES SURVEY STRUCTURE FORM**



SITE INFORMATION

*SURVEY DATE: July 20, 2012 *ADDRESS: 30641 466th Ave.
*SURVEYOR: Jim Stone *COUNTY: Clay
*CITY: Vermillion

LOCATION DESCRIPTION: South Dakota Highway 50 East of Vermillion 2 miles to Greenfield Road, turn left (North) 12-1/2 miles to 306th Street, turn left (West) about 2-1/3 miles, on the right (North).

LEGAL DESCRIPTION: S 1/2, SE 1/4 17 - 94 - 51 Garfield Twp.

*QUARTER 1: SE 1/4
*QUARTER 2: _____
*TOWNSHIP: Garfield
*RANGE: 51
*SECTION: 17
ACRES: 76.17

OWNER NAME: Raymond J. Koenigs Trust
OWNER ADDRESS: 1317 Boone
OWNER CITY: Pella
OWNER STATE: Iowa
OWNER ZIP: 50219
QUAD NAME: _____

OWNER CODE 1: P
OWNER CODE 2: F S L P
OWNER CODE 3: F S L P

HISTORIC SIGNIFICANCE

*DOE: _____
*DOE DATE: _____
REASON INELIGIBLE: _____

REGISTER NAME: _____
MULTIPLE PROPERTY NAME: _____

NOMINATION STATUS: _____
DATE LISTED: _____
REFERENCE NUMBER: _____
HISTORIC DISTRICT RATING: C or NC
PERIOD: _____

CATEGORY: _____
SIGNIFICANCE LEVEL 1: N S L
SIGNIFICANCE LEVEL 2: N S L
CRITERIA 1: A B C D
CRITERIA 2: A B C D
CRITERIA 3: A B C D
CRITERIA 4: A B C D

SIGNIFICANCE NOTES: _____

STRUCTURE DETAILS

**SOUTH DAKOTA STATE HISTORIC PRESERVATION OFFICE
HISTORIC SITES SURVEY STRUCTURE FORM**



SHPO ID: _____

*PROPERTY NAME: _____

OTHER NAME: _____

CURRENT FUNCTION: Vacant

FOUNDATION: Poured concrete

CURRENT SUBFUNCTION: Vacant

ROOF MATERIAL: Cedar shingles

HISTORIC FUNCTION: Livestock barn

ROOF SHAPE: Gambrel and gable

HISTORIC SUBFUNCTION: Hay and grain storage

STRUCTURAL SYSTEM: Balloon framing

STYLE: Gambrel roof barn

OCCUPIED: Yes

TYPE: Livestock barn

ACCESSIBLE: Yes with permission

WALLS: 2x6, diagonal sheathing, 1/2"x6" cedar lap siding

STORIES: 2

SIGNIFICANT PERSON: Karen, C. A. , Alfreda Anker

*DATE OF CONSTRUCTION: ?

CULTURAL AFFILIATION: ?

ALTERED/MOVED NOTES: Original site. West barn is 28'x40' gable roof barn and is the first barn. the East 32' x 42' gambrel roof barn was added later. Any stanchions or stalls in the East barn have been removed. Some of the 6x6 posts are gone in the East barn. Three steel posts are supporting the 6x8 South beam.

INTERIOR NOTES: West barn has two rows 6x6 posts and 6x6 beam to support hayloft floor. Floor joists are 2x8's. Has a stairs to the hayloft, horse stalls and granary still in place. East barn which is attached has two rows of 6x6 posts and 6x8 beams. Floor joists are 2x8's. Also has a stairs to hayloft. Has a door from East barn to West barn and an opening in the hayloft for the same purpose.

OTHER NOTES: Windows were 9"x12" four light. Walls are 2x6x 15' on the West barn and 2x6x 13' on the East barn with diagonal sheathing and 1/2"x6" cedar lap siding. 2x6 studs above on gable ends to the roof line. Rafters are 2x6 with no bracing in the West barn. Rafters are 2x6 in the East barn with 2x8 hip to wall and top of wall to floor bracing 8' O.C. 2x4 bracing on each hip. 2x8 x bracing in center of hayloft with a 1/2" bolt to tie 2x8's just above the wall (see drawing).

***PHYSICAL NOTES:** Barn is in poor condition. The roof is leaking. Windows and doors need repaired. Roof needs steel on it to preserve the barn.

*UTM ZONE: _____

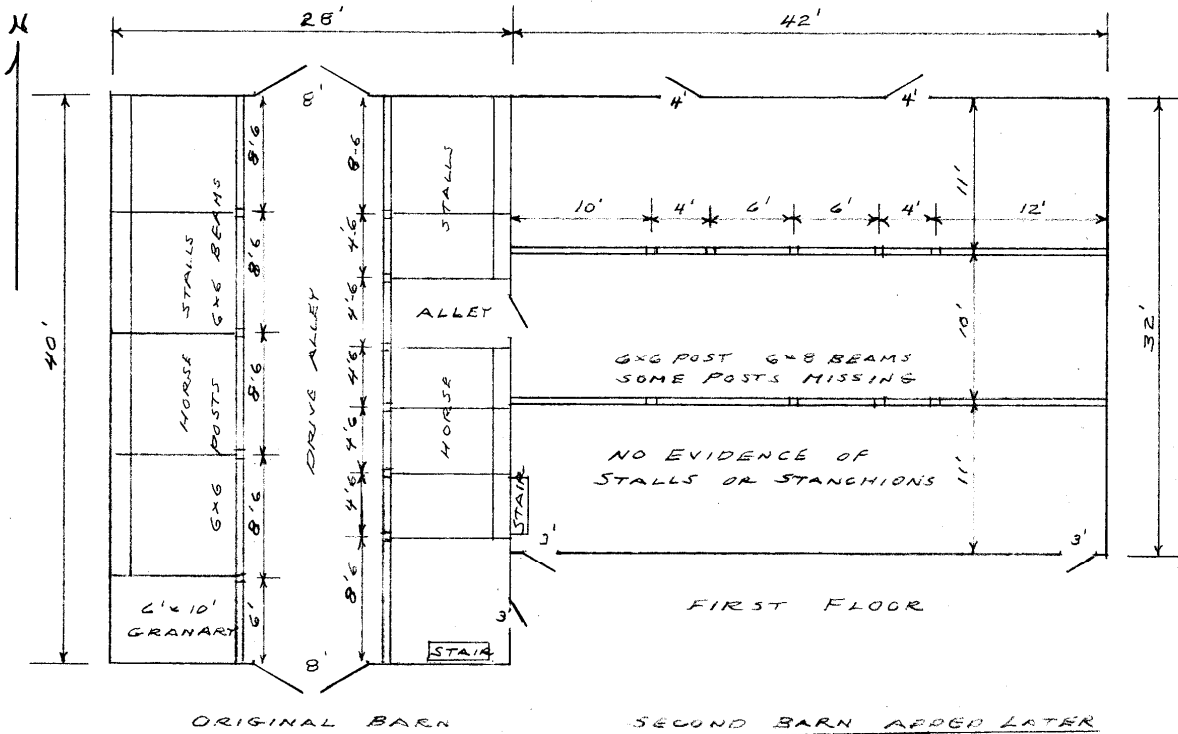
*RESTRICTED: Y or N

*UTM EASTING: _____

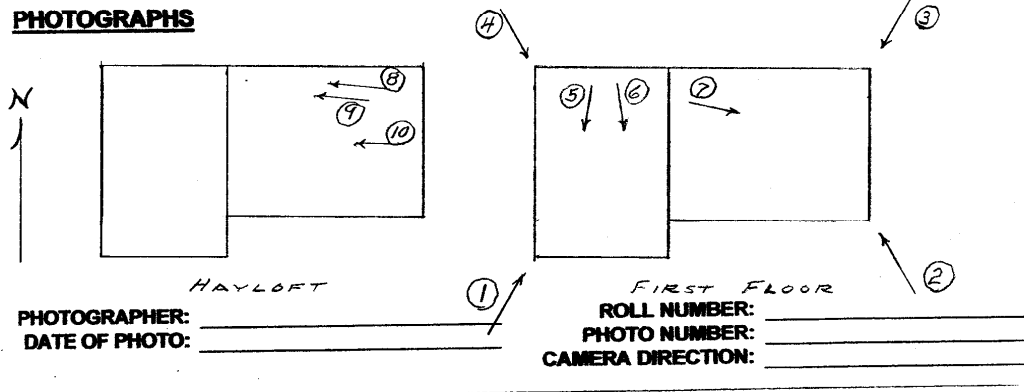
*UTM NORTHING: _____

**SOUTH DAKOTA STATE HISTORIC PRESERVATION OFFICE
HISTORIC SITES SURVEY STRUCTURE FORM**

SKETCH MAP



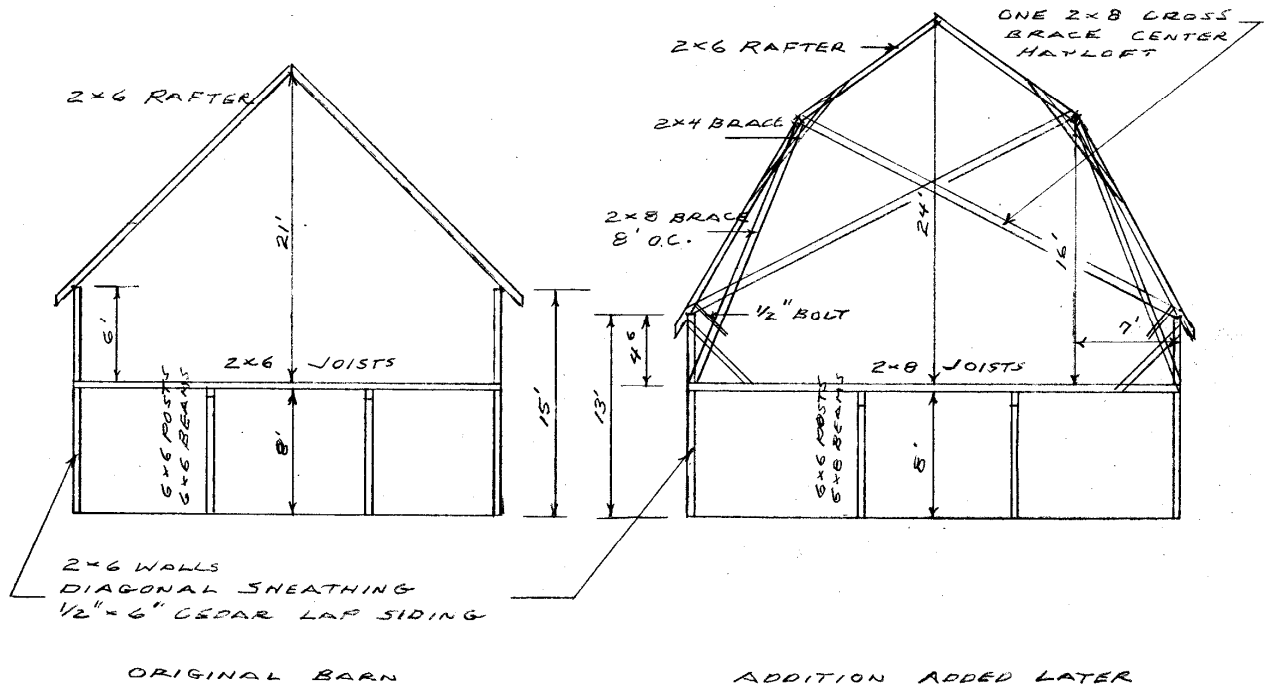
PHOTOGRAPHS



* = REQUIRED FIELD

**SOUTH DAKOTA STATE HISTORIC PRESERVATION OFFICE
HISTORIC SITES SURVEY STRUCTURE FORM**

SKETCH MAP



PHOTOGRAPHS

PHOTOGRAPHER: _____
DATE OF PHOTO: _____

ROLL NUMBER: _____
PHOTO NUMBER: _____
CAMERA DIRECTION: _____

* = REQUIRED FIELD

**SOUTH DAKOTA STATE HISTORIC PRESERVATION OFFICE
HISTORIC SITES SURVEY STRUCTURE FORM**



PHOTOGRAPHER: Jim Stone
DATE OF PHOTO: July 20, 2012

ROLL NUMBER: _____
PHOTO NUMBER: 1
CAMERA DIRECTION: Looking NE, SW corner



PHOTOGRAPHER: Jim Stone
DATE OF PHOTO: July 20, 2012

ROLL NUMBER: _____
PHOTO NUMBER: 2
CAMERA DIRECTION: Looking NW, SE corner

**SOUTH DAKOTA STATE HISTORIC PRESERVATION OFFICE
HISTORIC SITES SURVEY STRUCTURE FORM**



PHOTOGRAPHER: Jim Stone
DATE OF PHOTO: July 20, 2012

ROLL NUMBER: _____
PHOTO NUMBER: 3
CAMERA DIRECTION: Looking SW, NE corner



PHOTOGRAPHER: Jim Stone
DATE OF PHOTO: July 20, 2012

ROLL NUMBER: _____
PHOTO NUMBER: 4
CAMERA DIRECTION: Looking SE, NW corner

**SOUTH DAKOTA STATE HISTORIC PRESERVATION OFFICE
HISTORIC SITES SURVEY STRUCTURE FORM**



PHOTOGRAPHER: Jim Stone
DATE OF PHOTO: July 20, 2012

ROLL NUMBER: _____
PHOTO NUMBER: 5

CAMERA DIRECTION: First floor, West barn,
looking South, horse
stalls




PHOTOGRAPHER: Jim Stone
DATE OF PHOTO: July 20, 2012

ROLL NUMBER: _____
PHOTO NUMBER: 6

CAMERA DIRECTION: First floor, West barn,
looking South, horse
stalls

**SOUTH DAKOTA STATE HISTORIC PRESERVATION OFFICE
HISTORIC SITES SURVEY STRUCTURE FORM**



PHOTOGRAPHER: Jim Stone
DATE OF PHOTO: July 20, 2012

ROLL NUMBER: _____
PHOTO NUMBER: 7

CAMERA DIRECTION: Hayloft, East barn,
looking West, lower
rafter bracing



PHOTOGRAPHER: Jim Stone
DATE OF PHOTO: July 20, 2012

ROLL NUMBER: _____
PHOTO NUMBER: 8

CAMERA DIRECTION: Hayloft, East barn,
looking West, upper
rafter bracing

**SOUTH DAKOTA STATE HISTORIC PRESERVATION OFFICE
HISTORIC SITES SURVEY STRUCTURE FORM**



PHOTOGRAPHER: Jim Stone
DATE OF PHOTO: July 20, 2012

ROLL NUMBER: _____
PHOTO NUMBER: 9

CAMERA DIRECTION: Hayloft, East barn,
looking West, 2x8 cross
bracing in center of
hayloft

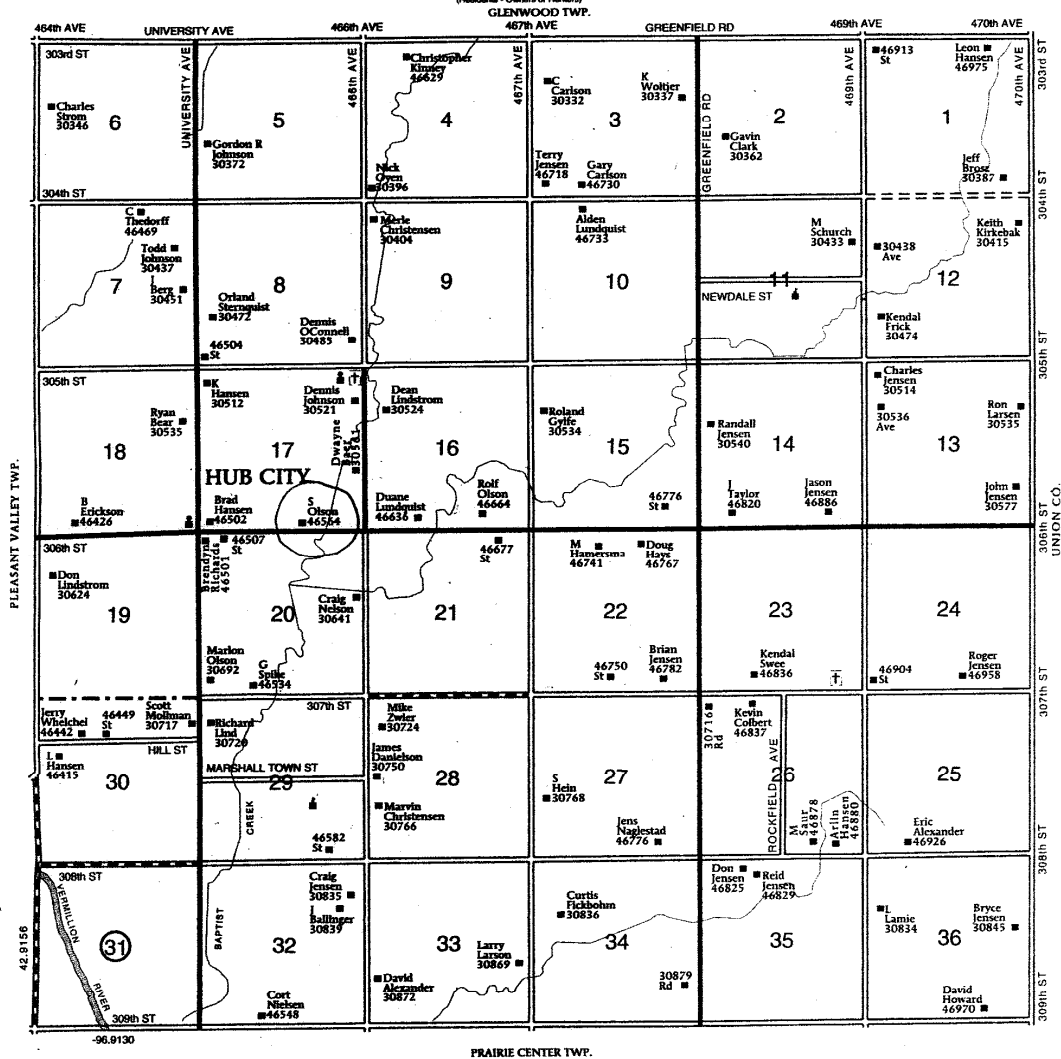
**SOUTH DAKOTA STATE HISTORIC PRESERVATION OFFICE
HISTORIC SITES SURVEY STRUCTURE FORM**



T-94-N

GARFIELD DIRECTORY

R-51-W



HISTORY

This farm located in the S ½ of the SE ¼ of Section 17, Garfield Township, Clay County was homesteaded by Fred Heimerkin.

The 1894, 1901 and 1912 Clay County Atlas lists Karen Anker as the owner.

The 1924 Clay County Atlas lists C. A. Anker as the owner.

The 1937, 1948 and 1956 Clay County Atlas lists Alfreda Anker as the owner. The 1937 Atlas lists A. Soderman as the operator (renter).

**SOUTH DAKOTA STATE HISTORIC PRESERVATION OFFICE
HISTORIC SITES SURVEY STRUCTURE FORM**

